* Atlas 1010.4.1723 Map 10.4.3

PROPERTY OF THE



From the Townsend Fund.

Added _____ No. _____

Digitized by the Internet Archive
in 2015

https://archive.org/details/atlasmanualeorne00moll

Zenith
Tropicus
Tropicus
Equator
Arctic Circle
Tropicus
Tropicus
Antarctic Circle
Pol. Antarct.
A SYSTEM
of GEOGRAPHY
with New Maps.
M. Vander Gucht Sculp.

Atlas Manuale:

Or, A New SETT of

MAPS

Of all the Parts of the EARTH,

AS WELL

ASIA, AFRICA, and *AMERICA,*

AS

EUROPE.

WHEREIN

GEOGRAPHY is RECTIFY'D,

By Reforming the OLD MAPS according to the

MODERN OBSERVATIONS.

And the Coasts of all Countries are laid down,

agreeable to Mr. EDMUND HALLEY's own Map.

Which is not done in any before extant.

This being the First whole SETT of MAPPS that agrees with the Observations and Corrections that have been made by the

ASTRONOMERS and TRAVELLERS of this Age.

The Maps are fairly Engraven on Copper; and the Scale is large enough to shew, not only the PROVINCES, but also all considerable CITIES and the TOWNS too of chiefest Note.

Mostly performed by HERMAN MOLL.

LONDON, *Printed for* T. Knapton, R. Knaplock, J. Wyat, J. *and* B. Sprint, J. Darby, D. Midwinter, E. Bell, A. Bettesworth W. Taylor, W. *and* J. Innys, R. Robinson, J. Osborn, E. Fayram, J. Pemberton, J. Hooke, C. Rivington, F. Clay, E. Symon, J. Batley, J. Bateman, J. Nicks, *and* T. Combes. M DCC XXIII.

3283

Lo.
294.041
May 26. 1881
* Atlas 1010.H. 172.3

ADVERTISEMENT:

Concerning this SETT of

MAPS,

AND THE

Correction of Longitude

By Modern Obſervations.

THE Art of making Maps and Sea Charts is an Invention of ſuch vaſt Uſe to Mankind, that perhaps there is nothing for which the World is more indebted to the ſtudious Labours of ingenious Men; for by the help of them Geography is made plain and eaſy, the Mariners are directed in fetching us the Commodities of the moſt diſtant Parts; and by the help of them we may at home with Pleaſure ſurvey the ſeveral Countries of the World, and be informed of the Situation, Diſtance, Provinces, Cities, and remarkable Places of every Nation. To do this with Exactneſs was an Art (to be ſure) not eaſily attained; it was not one Man, nor one Generation of Men, that could bring it to any reaſonable Perfection; and accordingly, tho' it was very early begun, it is but now in our Days that a Method is found out, whereby Maps may be truly corrected.

Even ſo early as *Anaximander*, the Diſciple and Succeſſor of *Thales*, geographick Tables or Maps have had a Being; a plain Demonſtration of the Value of this Science, ſince it began with the beginning of Literature. We are told *Alexander* carried *Calliſthenes* with him to *Babylon*, to make a Map of his Conqueſts;

and undoubtedly the *Greeks* and *Romans* had geographical Tables of all their Countries, tho' none of them have been preſerved to our Days, except that which ſhews the Unskilfulneſs of the Ancients in making them, I mean the ancient Map of the *Roman* Empire ſtill extant, under the Name of *Peutingerian* Tables, a from *Conr. Peutinger*, a learned Gentleman of *Augsburg*, to whom we are beholden for the Publication of them. Thoſe Tables contain an Itinerary of the whole Empire from Weſt to Eaſt, with the Diſtance of Towns by Menſuration; but then the Seas, Deſarts and Foreſts, being not travelled thro', or meaſured, are not ſet down in their true Form, the Latitude or Breadth from North to South being not at all regarded. This to be ſure muſt have been the general Fault, before Aſtronomy was made to aſſiſt Geography, which had been faintly attempted by divers, but never effected by any before *Ptolemy*.

Claudius Ptolemæus, a very learned Aſtronomer, who flouriſhed at *Alexandria* under the Reign of *Antoninus* the Philoſopher, making uſe of all preceding Diſcoveries, and joining the Obſervations of *Hipparchus*, *Timocharis*, and the *Babylonians*, with thoſe of his own, formed the Syſtem of the Univerſe, ſtill known by his Name, and preſcribed the Methods of diſcovering Longitude and Latitude, by Obſervation of the fixed Stars, and the Courſe of the Planets; inventing alſo the Meridians and Parallels, the better to direct the exact placing of Towns on the Map; and himſelf publiſhed a Sett of Maps, which were made uſe of for many Ages.

But ſince the Invention of the Mariner's Compaſs, and the great Increaſe of Navigation by the help of it, we have been able to viſit all thoſe moſt diſtant Places, that *Ptolemy* had but imperfect Accounts of, have eſpecially diſcovered that he was very much miſtaken in his Accounts of Longitude; and that all Maps hitherto extant are vaſtly erroneous in the Situation of Places Eaſtward. The Fault in general was computing the Degrees on Earth faſter than would anſwer to thoſe in the Heavens, and thereby making Places to ſeem farther diſtant from the firſt Meridian than they really are. Thus *France*, *Italy*, *Greece*, &c. were by little and little ſo extended, and the Mediterranean Sea thereby ſo much lengthened, that upon exact Obſervation it is found, at *Scanderoon* no leſs than 13 Degrees were gained, and the Voyage thither repreſented as 200 Leagues longer than it is. And the farther we go Eaſtward the greater is the Error, the Coaſts of *India* being laid 20 Degrees too far Eaſt, and *China* 27 Degrees beyond its true Situation. This Fault had like to have proved fatal to Mr. *Dampier* and his Company; for when they ſtood off from the South Sea

ea to the *East-Indies*, they found the Voyage 500 Leagues longer an the Maps repreſented it, and themſelves almoſt ſtarved by ıſſing to them. But as by Aſtronomy Geography was at firſt cor-ected, ſo the Amendment of theſe Errors is owing to the great ıprovement now made to that Science, and the exquiſite Inge-uity and Induſtry of modern Aſtronomers, who by the Aſſiſtance excellent Teleſcopes, and other Inſtruments of modern Invention, ıve made very conſiderable Diſcoveries in the Heavens, and thereby found out a way of aſcertaining Longitude as well as La-titude at Land, and correcting the Maps to a perfect Exactneſs.

This Method is by Obſervation of Eclipſes, whoſe beginning at *London* or *Paris* being exactly calculated, and thereby certainly predicted, and the beginning of the ſame Eclipſe being obſerved at any diſtant Place, the difference of Time is certainly known, and 15 Degrees being allowed to an Hour, the diſtance of Place may be fixed to a Mile. The Eclipſes of the Sun and Moon only were at firſt made uſe of to this purpoſe; but as thoſe occur but ſel-dom, and are viſible but in ſome certain Places, the Obſervations could not be often made; and therefore this great Work would have been long a doing, if the Diſcovery of the *Satellites* of *Jupi-ter* and their Eclipſes had not afforded a new and very conſiderable Help to it; for theſe being four in number, that make a continual Circuit round that Planet, there happens almoſt every day an Eclipſe of one or the other of them.

The *Satellites* of *Jupiter* were diſcovered by *Galileo*, the Eclip-ſes of them by *Huygens*, the Theory of them formed by the Aca-demy of Sciences at *Paris*, and the Eclipſes firſt calculated for a whole Year by Mr. *Flamſtead*, and together with the Method of computing Longitude thereby, communicated in the *Philoſophical Tranſactions* of *December*, 1683; ſince which time an Ephemeris of them is annually calculated, and Obſervations for correcting Geography are very commonly made abroad. Thus this great Work of diſcovering Longitude, which was thought impoſſible, is in a great meaſure performed, the Longitude any where on Land being certainly taken, and perhaps the Coaſts and Situation of Towns exactly laid down; and perhaps in time the Art may be ſo improved as to be practicable at Sea too; at leaſt if Ships were ſent out to make theſe Obſervations at all the Capes and head Lands round the Globe, the Seamen would be able to correct their Reckonings very often in long Voyages.

This

This being premiſed, *viz.* That there is a way of aſcertaining the Situation of Places Eaſt and Weſt, as well as North and South, and that many Obſervations have been made in diſtant Parts of the Earth, whereby the Coaſts and chief Towns have been brought to their right Situation in the Map, and thoſe being known, ſmaller Towns, and other Places dependent, corrected by them; to evince that *Sanſon*'s, and all the Maps formerly publiſhed, were exceedingly erroneous, and that the Set of Maps contained in this Book are correct, we ſhall ſet down a few of thoſe many Obſervations that have been made, and ſubjoin a Table of the Differences between thoſe Obſervations and the common Maps, *viz.*

Paris by Obſervation is found to be 2 Degrees 25 Minutes Eaſt from *London*. *Breſt* 4 D. 25 M. Weſt from *London*. *Madrid* 3 D. 37 M. Weſt from *London*. *Rome* 13 D. Eaſt from *London*. *Copenhagen* 12 D. 53 M. *Dantzick* 19 D. *Moſcow* 38 D. 45 M. *Aleppo* 38 D. 45 M. [*Philoſ. Tranſ. June* 1684. *Feb.* 1691.] At the *Cape of Good Hope P. Tachard* made an Obſervation by the *Satellites*, *June* 1685, and found it to be 14 D. 30 M. Eaſt from *Paris*. [*Voyages de Syam.*] *Aden* in *Arabia*, near the Mouth of the *Red-Sea*, by Obſervation is found to be 47 D. 30 M. Eaſt from *London*. *Cape Comorin* by Obſervation is found to be 76 D. Eaſt from *London*. *Bombay*, on the Weſtern Coaſt of *India*, is found to be 72 D. 30 M. Eaſt from *London*. Fort St. *George* 80 D. from *London*. [*Philoſ. Tranſ. June* 1683. & *Obſervat. Phyſ. & Math. Envoyes a l'Acad. de Paris.*] An Eclipſe of the Moon being by Mr. *Halley*'s Direction obſerved at *Ballaſore* in the Bay of *Bengall* by Mr. *Benj. Harry*, and the ſame Eclipſe obſerved at *London* by Mr. *Halley*, at *Dantzick* by Mr. *Hevelius*, and at *Avignon* by Mr. *Gallet*, the Meridional Diſtance between that Place and *London* was found to be 87 D. [*Philoſ. Tranſ. Feb.* 1682.] *P. Camillo* and *P. Beza*, by Obſervation of the *Satellites*, *Sept.* 29. 1689. at *Malacca*, found that Place to be 99 D. 45 M. Eaſt from *Paris*. The Weſt Point of *Java* is obſerved to be 104 D. Eaſt from *London*. *Syam*, by Obſervation of an Eclipſe of the Moon by *P. Tachard*, 98 D. 30 M. Eaſt from *Paris*. *Nimpo*, on the Eaſtern Coaſt of *China*, Obſervation by *P. Noel*, 117 D. 58 M. Eaſt from *Paris*. [*Obſerv. Phyſ. & Math.*] The Weſtern Coaſt of *America* was ſtretched out too far, as Mr. *Halley*'s Obſervations in his late Voyage make appear, *Cape Auguſtin*, on the Coaſt of *Braſil*, being 35 D. Weſt from *London*, notwithſtanding a late Author lays it down in 25. And *Cape Frio*, on the ſame Coaſt (under the Tropick) is 42 D. 30 M. Weſt from *London*.

'Twould

'Twould be tedious to enumerate all the Obſervations that have been made; theſe we have mentioned are at ſuch diſtant Parts, that almoſt all our Maps may be examined by them, and ſhall therefore trouble the Reader with only theſe two more.

France, in the former Maps of it, had been extended ſeveral Degrees on every ſide, ſo that the Kingdom was made to ſeem exceedingly larger than it is; but this has been corrected by many Years Labour of the Academy of Sciences at *Paris*, and now very lately a new Map correctly made, according to their Obſervations, was publiſhed at *Paris*, from which this in our Collection is copied.

Muſcovy on the other hand has been contracted in the Southern Part near 250 Miles; for the *Palus Mæotis* was made to riſe up to the 52 Deg. of Latitude; and the City of *Azoph* is placed in 51 Deg. North Latitude by *Sanſon* and the *Dutch* Maps. But ſince the Conqueſt of that Place the Czar has cauſed an actual Survey to be made of the Country South from *Moſcow*, and of the Courſe of the River *Don*; whereby it appears that *Azoph* lies in 47 Deg. and that the Courſe of that River is very much different from what was formerly repreſented, as may be ſeen in comparing the old Maps with that in this Book, which is copied from that Survey.

Abundance of other groſs Errors in former Maps, corrected in this Sett, might be mentioned, ſuch as the Head of the River *Nile*, laid down 15 Deg. that is, 900 Miles more South than it really is; the *Caſpian* Sea being made of oval Form from Eaſt to Weſt, whereas in truth 'tis almoſt an oblong Square from North to South; and many more, which, to avoid tiring the Reader, we omit, and leave it to his own Obſervation to diſcover.

But now to apply theſe Obſervations to our Maps, it muſt be remembred that the Degrees of Longitude in them are computed from the firſt Meridian, which was fixed at *Teneriffe*, before the *French* removed it to the Iſland *Ferro*, 2 Deg. 30 Minutes more Weſt; but the Obſervations we here ſet down being deduced from *London*, which is 17 Deg. 30 Min. Eaſt from *Teneriffe*, or 20 from *Ferro*, an Addition muſt be made of ſo many Degrees in Places Eaſtward, or Subtraction proportionate for Places Weſtward; and then the true Longitude of theſe Places, as they ought to ſtand in the Maps, will appear thus, *viz.*

True

True Longitude.

Longitude from *London* by Observation.	D.	M.		From *Teneriff.* D.	From *Teneriff.* M.	From *Ferro.* D.	From *Ferro.* M.	Erroneously placed in the common Maps. *Sanson.* D.	*Sanson.* M.	*Dutch* Maps. D.	*Dutch* Maps. M.
Paris.	2.	25.	East	19.	55.	22.	25.	23.	30.	21.	----
Madrid.	3.	37.	West	13.	13.	16.	23.	15.	30.	13.	40.
Rome.	13.	—	E.	30.	30.	33.	----	36.	----	34.	20.
Copenhagen.	12.	53.	E.	30.	23.	32.	53.	32.	30.	34.	30.
Dantzick.	19.	—	E.	36.	30.	39.	----	42.	----	39.	40.
Conſtantinople.	31.	30.	E.	49.	—	51.	30.			57.	----
Moſcow.	38.	45.	E.	56.	15.	58.	45.	65.	----	59.	----
Aleppo.	38.	45.	E.	56.	15.	58.	45.	72.	----	69.	----
Cape Good Hope.	16.	55.	E.	34.	25.	36.	55.	38.	----	41.	----
Aden	47.	30.	E.	65.	—	67.	30.	93.	----	91.	----
Bombay.	72.	30.	E.	90.	—	92.	30.	112.	----	112.	----
Cape Comorin.	76.	—		93.	30.	96.	----	116.	----	116.	----
Fort St. George.	80.	—		97.	30.	00.	----	119.	----	119.	----
Ballaſore.	87.	—		104.	30.	07.	----	123.	----	125.	----
Malacca.	102.	10.		119.	40.	22.	5.	140.	30.	142.	30.
Syam.	100.	55.		118.	25.	20.	55.	133.	30.	142.	----
Weſt Point of *Java.*	104.	—		121.	30.	24.	----	140.	----	142.	30.
Nimpo in *China.*	120.	23.		137.	53.	40.	23.	168.	----	165.	----
Pekim.	117.	45.		135.	15.	37.	45.	161.		160.	----
Cape Auguſtin in *Braſil.*	35.	—	W.	342.	30.	345.	----	348.	----	347.	----
Cape Frio.	42.	30.	W.	334.	30.	337.	----	343.	----	343.	----

By this Table may be ſeen the Differences between the new Obſervations, which are according to the Truth, and the old Maps; and thereby it appears that *India* was laid almoſt 400 Leagues farther off than it really is, and *China* no leſs than 500 Leagues too far to the Eaſt. Nay, to go no farther than *Rome*, the Fault is there ſo great, as to lay that City 135 Miles too far off; and the Diſtance between *Genoa* and *Rome*, meaſured on an old Map, ſeems at leaſt 40 Miles more than it is. By theſe Tables will alſo be ſeen how theſe Maps agree with the Obſervations, and conſequently whether they are not rather to be conſulted than the old Maps. But it is neceſſary to adverti ſe, that the four general Maps of *Europe*, *Aſia*, *Africa* and *America*, are engraven according to the old, that ſo by comparing the particular Maps with them, the new Corrections may the better appear.

A TABLE *of the* MAPS *contained in this* VOLUME.

1 THE WORLD.
2 EUROPE.
3 England.
4 Scotland.
5 Ireland.
6 France.
7 Flanders, *and the other Provinces of the* Auſtrian Netherlands.
8 Holland, *and the other Provinces of the* United Nether lands.
9 Germany.
10 Swiſſerland.
11 Savoy *and* Piedmont.
12 Italy.
13 Spain *and* Portugal.
14 Scandinavia *in general with* Iſeland.
15 Denmark.
16 Sweden.
17 Poland.
18 Muſcovy, *or the* Ruſſian *Empire.*
19 Hungary.
20 Greece, *and the other Countries ſubject to the* Turks *in* Europe.

21 ASIA *in general.*
22 Turkey *in* Aſia, *with* Arabia.
23 Aſia Minor, Syria, Chaldea, Meſopotamia, Armenia, Georgia, *the* Black-Sea, *and* Crim-Tartary.
24 *The* holy Land, *or* Judæa, *divided into the Territories of the twelve Tribes.*
25 Perſia.
26 Grand Tartary.
27 *The main Land of* India, *i. e. the Empire of the* Great Mogul, *and* Pegu, Tonquin, Syam, *&c.*
28 *The Iſlands of the* Indian-Sea.
29 *The Empire of* China.

30 AFRICA *in general.*
31 } Barbary *and* Biledulgerid.
32 } Egypt *and* Barca.
33 Zaara, Negroland, Guiney, *&c.*
34 Abyſſinia *and* Nubia.
35 Lower Ethiopia, Congo, Angola, Monoemugi, *and* Monomotapa; *together with the Coaſts of the* Caffres *and* Zanguebar.

36 AMERICA *in general.*
37 *The* N. E. *Part of* America, *viz.* Louiſana, New Mexico, New Granada, *&c. together with the Iſland* California.
38 *The* N. W. *Part, viz.* Hudſon's Streights *and* Bay, Terra Labarador, *or* New Britain; Canada, *or* New France; *the* Engliſh Empire, *and* Newfoundland.
39 *The Kingdom of* Mexico, *or* New Spain, *divided into its four* Audienza's.
40 Terra Firma, *with the* Antille *and* Caribbee *Iſlands.*
41 *The Kingdom of* Peru, *and the Inland Country* Amazonia.
42 Braſil, *divided into its Captainſhips.*
43 Paraguay, *and the other Countries lying on both ſides the great River* della Plata.
44 Chili, Magelianica, *the* Streights, *and* Terra del Fuogo.

THE WORLD IN PLANISPHERE

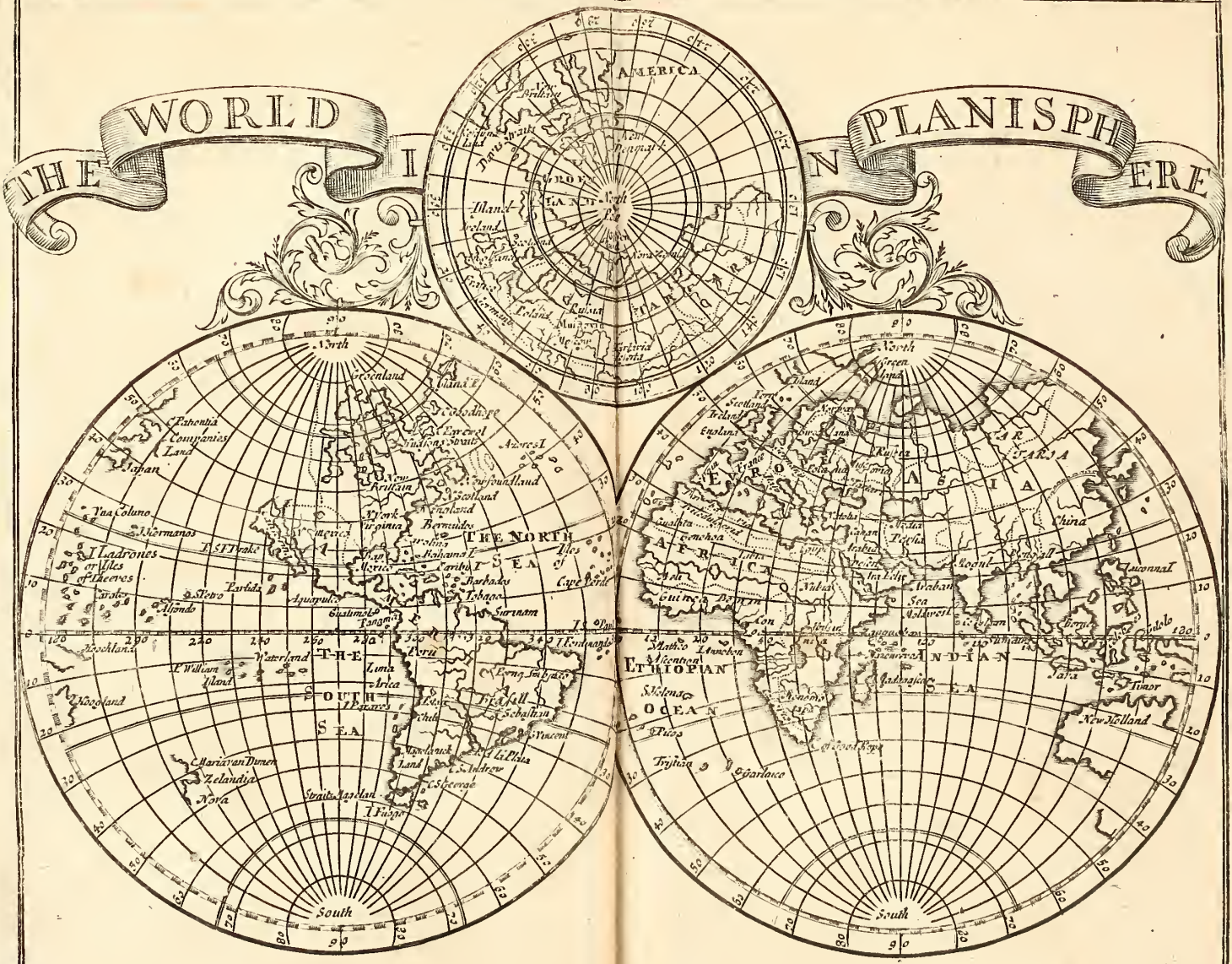

EUROPE

THE NORTHERN OCEAN
ISLAND
THE DEUCALDONIAN OCEAN
THE WESTERN OCEAN
THE BRITISH SEA
THE EAST-SEA
BALTICK SEA
THE MEDITERRANEAN SEA
THE EUXINE SEA
Bay of Biscay
Gulf of Venice
Part of Barbary
Lapland
Finland
Russia
Lithuania
Poland
Germany
France
Spain
Portugal
Italy
Hungary
Natolia
Moscovia
Tartary
Finmark
Archangel
White Sea
Petsora
Ivgorska
Condora
Permska
Dwina
Ustinglia
Czeremisi
Lagovai Tschoti
Nadornoi Mantani
Biela
Bielski Ostrov
Pleskovien
Livonia
Smolensk
Novogrodeck
Moscow
Vereia
Mordua
Asof
Zacaria
Petigori
Lesser Tartarie
Palus Meotis
Kiovia
Volhinia
Podolia
Moldavia
Transilvania
Bosnia
Servia
Bulgaria
Constantinople
Smyrna
Candia
Tripoli
Jerusalem
Alger
Tunis
Gibraltar
Lisbona
Madrid
Valencia
Seville
Andaluzia
Arragon
Catalonia
Navarre
Biscay
Leon
Galicia
Asturia
Portugal
Castile
Toledo
Granada
Murcia
Corsica
Sardinia
Sicily
Palermo
Naples
Rome
Genua
Florence
Venice
Milan
Turin
Savoy
Switzerland
Germany
Bohemia
Austria
Hungary
Poland
Prussia
Pomerania
Saxony
Brandenburg
Silesia
Moravia
Wirtemburg
Bavaria
Franconia
Suevia
Lorain
Champaign
Normandy
Bretagne
Paris
Orleans
Rochel
Bourdeaux
Languedoc
Provence
Dauphine
Lyons
Rouen
Calais
Dover
London
Thames
Severn
Bristol
Ireland
Dublin
Shannon
Cork
Kinsale
Scotland
Edinburgh
Aberdeen
Glasgow
Orcades
Shetland
Hebrides
Caledonian Mountains
Amsterdam
Rotterdam
Utrecht
Groningen
Holland
Zealand
Flanders
Brabant
Antwerp
Ostend
Brussels
Liege
Namur
Luxemburg
Lorain
Metz
Strasburg
Basil
Zurich
Lucerne
Geneva
Berne
Denmark
Copenhagen
Elsinore
Jutland
Sleswick
Holstein
Lubeck
Hamburg
Bremen
Embden
Sweden
Stockholm
Upsal
Gothland
Oland
Dantzick
Konigsberg
Riga
Courland
Samogitia
Wilna
Grodno
Brzesc
Kiovia
Volhinia
Podolia
Moldavia
Transilvania
Bosnia
Servia
Bulgaria
Constantinople
Smyrna
Candia
Tripoli
Jerusalem
Alger
Tunis
Gibraltar
Lisbona
Madrid
Valencia
Seville
Andaluzia
Arragon
Catalonia
Navarre
Biscay
Leon
Galicia
Asturia
Portugal
Castile
Toledo
Granada
Murcia
Corsica
Sardinia
Sicily
Palermo
Naples
Rome
Genua
Florence
Venice
Milan
Turin
Savoy
Switzerland
Germany
Bohemia
Austria
Hungary
Poland
Prussia
Pomerania
Saxony
Brandenburg
Silesia
Moravia
Wirtemburg
Bavaria
Franconia
Suevia
Lorain
Champaign
Normandy
Bretagne
Paris
Orleans
Rochel
Bourdeaux
Languedoc
Provence
Dauphine
Lyons
Rouen
Calais
Dover
London
Thames
Severn
Bristol
Ireland
Dublin
Shannon
Cork
Kinsale
Scotland
Edinburgh
Aberdeen
Glasgow
Orcades
Shetland
Hebrides
Caledonian Mountains
Amsterdam
Rotterdam
Utrecht
Groningen
Holland
Zealand
Flanders
Brabant
Antwerp
Ostend
Brussels
Liege
Namur
Luxemburg
Lorain
Metz
Strasburg
Basil
Zurich
Lucerne
Geneva
Berne
Denmark
Copenhagen
Elsinore
Jutland
Sleswick
Holstein
Lubeck
Hamburg
Bremen
Embden
Sweden
Stockholm
Upsal
Gothland
Oland
Dantzick
Konigsberg
Riga
Courland
Samogitia
Wilna
Grodno
Brzesc

THE KINGDOM of ENGLAND
PART OF SCOTLAND
THE IRISH SEA
THE GERMAN SEA
THE ENGLISH CHANNEL
St GEORGES channel
Bristol Channel
NORTHUMBERLAND
CUMBERLAND
WESTMORLAND
DURHAM
YORKSHIRE
LANCASHIRE
CHESHIRE
LINCOLNSHIRE
NORFOLK
SUFFOLK
ESSEX
KENT
SURREY
SUSSEX
HAMPSHIRE
WILTSHIRE
BERKSHIRE
OXFORDSHIRE
BUCKINGHAMSHIRE
HERTFORDSHIRE
MIDDLESEX
LONDON
NORTHAMPTONSHIRE
LEICESTERSHIRE
RUTLANDSHIRE
HUNTINGTONSHIRE
CAMBRIDGESHIRE
WARWICKSHIRE
STAFFORDSHIRE
SHROPSHIRE
WORCESTERSHIRE
HEREFORDSHIRE
GLOUCESTERSHIRE
MONMOUTHSHIRE
SOMERSETSHIRE
DORSETSHIRE
DEVONSHIRE
CORNWALL
MERIONETHSHIRE
CARNARVONSHIRE
ANGLESEY
DENBIGHSHIRE
FLINTSHIRE
CARMARTHENSHIRE
PEMBROKESHIRE
CARDIGANSHIRE
RADNORSHIRE
BRECKNOCKSHIRE
GLAMORGANSHIRE
ISLE OF MAN
ISLE OF WIGHT
Berwick
Holy Head
Dublin
Dundalk
Drogheda
Waterford
Bristol
Exeter
Plymouth
Portsmouth
Dover
Canterbury
Rye
Hastings
Brighton
Chichester
Winchester
Southampton
Salisbury
Oxford
Cambridge
Norwich
Yarmouth
Lincoln
York
Hull
Whitby
Scarborough
Newcastle
Durham
Carlisle
Liverpool
Manchester
Chester
Shrewsbury
Worcester
Gloucester
Bristol
Bath
Reading
Canterbury
Calais
Beachy Pt
Foreland
Start Pt
Lizard Pt
Land's End
Scilly Is
Wight
Thames R
Severn R
Humber R

SCOTLAND
THE BRITISH SEA
Orcades Insl.
Pentland Firth
Dungisby head
Castle Sincleer
Strath naver
Sowtherland
Dunrobin
Dornoch
Lewis
Harris
Hebrides Insul
Skye
Rum
Col I
Tirry
Mull
Ross
Murray
Badenoch
Atholl
Mar
Buchan
Fraserburg
Banf
New Aberdeen
Old Aberdeen
Mernis
Albany
Loch Abyr
Lorn
Argile
Strathern
Perth
Fyfe
Clackmanan
Carrail
Lenox
Jura I
Yla I
Can tyr
Aren I
The Fyrth of Clyd
The Fyrth of Forth
Bas
Edinburgh
Lothian
Dunbar
Merche
Barwick
Clydsdail
Twaddail
Tevitdail
Annandail
Nithisdail
Dumfris
Galloway
Wigtoun
Solway Fyrth
Part of England
Newcastle
Tinmouth
Hexham
Alnwyck
Part of Ireland
Londonderry
Coleraine
Dunluce
Racline I
Sanda
Port Moutli

IRELAND
Longitude from London
DUNNAGAL OR TYRCONNEL
LONDON DERRYS
ANTRIM
TYRONE
FERMANA
ARDMAGH
DOWN
MONAGAN
CAVAN
SLEGO
MAYO
COUNTY
ROSCOMMON
LEITRIM
LONGFORD
EAST MEATH
LOUTH
DUBLIN
KINGS
QUEENS
KILDARE
WICKLOW
CATHERLAGH
WEXFORD
KILLKENNY
TIPPERARY
WATERFORD
LIMRICK
CLARE
GALLOWAY
KERRY
CORKE
LEINSTER PROVINCE
MUNSTER PROVINCE
CONNAUGHT
ULSTER
Londonderry
Colraine
Castle Cair
Ladybay
Ballimin
Antrim
Carickfergus
Carickvergus Bay
Belfast
Bangor
Strabane
Raphe
Dungannon
Omagh
Armagh
Monoghan
Newtown
Killeagh
Drumore
Seapatrick
Strangeford
Dundrum
Dundrum Bay
Arglas Haven
Nury
Carlingford
Dundalk Bay
Louth
Atherdee
Droghedah or Treda
Slane
Skerryes
Abel Rock
Swords
Hoath head
Dublin Bay
Lusk
Kilcooth
Mainooth
Carbery
Allen bog
Kildare
Naas
Crumlin
Newcastle
3 Castles
Rathdown
N Ground
Wicklow
Blackcastle
Middle Ground
Arklow
Avoca R
Gory
Ferns
Rusk
Ramme
Wexford
Rosslahir
Iberian
Ross
Waterford
Dungarvan
Dungarvan Bay
Youghill
Youghill Bay
Cork Haven
Corke
Kinsale
Oldhead
Bandonbridg
Bantry
Kilcoe
Macroom
Dunkeran
Clancair
Valentia bay
Begins Bay
Dingle Bay
Dingle
Knock Brandon
Lough Lean
Shroe
Shannon flu
Cap Lean
Killard
Kilfada
Limrick
Killmallock
New Castle
Clonmel
Cashill
Kilkenny
Carrick
Ballinasloe
Athlone
Roscommon
Longford
Granard
Mullingar
Philipstown
Maryburgh
Mountrath
Galloway
Bay of Galloway
Roundstown Bay
I. Arran
I. Achill
the Mullets
Broadhaven
Castlebar
Tuam
Athenrey
Killalow
SleGo
Dunagall Ba
Enismurry
Glanlane
Kilbegg
Crot

FRANCE

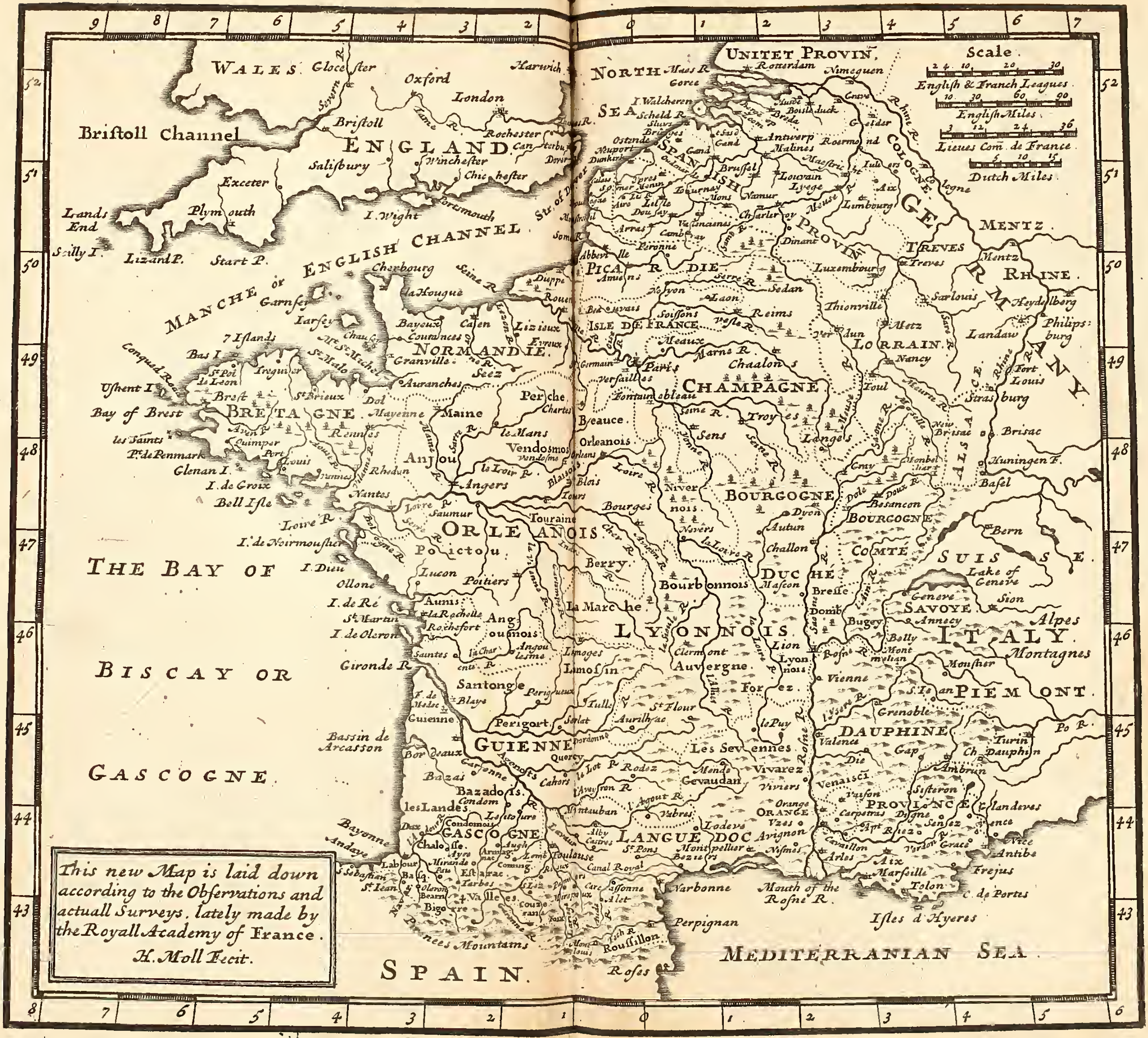
This new Map is laid down according to the Observations and actuall Surveys, lately made by the Royall Academy of France.
H. Moll Fecit.
Scale
English & Franch Leagues
English Miles
Lieues Com. de France
Dutch Miles
WALES
Glocester
Oxford
London
Harwich
Bristoll
Bristoll Channel
ENGLAND
Salisbury
Winchester
Chichester
Rochester
Canterbury
Dover
Exceter
Plymouth
Lands End
Scilly I.
Lizard P.
Start P.
I. Wight
Portsmouth
MANCHE or ENGLISH CHANNEL
Str. of Dover
NORTH SEA
UNITET PROVIN.
Rotterdam
Nimeguen
Goree
I. Walcheren
Scheld R.
Breda
Antwerp
Malines
Ostende
Nuport
Dunkirk
SPANISH PROVIN.
Bruges
Gand
Brussel
Louvain
Lyege
Namur
Mons
Tournay
Ipres
Lisle
Douay
Arras
Cambray
Valenciennes
Charleroy
Dinant
Luxembourg
Maestricht
Limbourg
Aix
Cologne
Iuliers
Roermond
Gelder
Rhine R.
COLOGNE
GERMANY
TREVES
Treves
MENTZ
Mentz
RHINE
Heydelberg
Philipsburg
Landaw
Sarlouis
Thionville
Metz
Verdun
LORRAIN
Nancy
Toul
Strasburg
Fort Louis
ALSACE
Brisac
New Brisac
Huningen F.
Basel
Monbeliart
Gray
Langres
Dole
Besancon
BOURGOGNE
COMTÉ
Bern
SUISSE
Lake of Geneve
Geneve
Sion
SAVOYE
Annecy
Alpes
ITALY
Montagnes
Moustier
PIEMONT
Turin
Po R.
Ch. Dauphin
Ambrun
Gap
DAUPHINE
Grenoble
Valence
Vienne
Die
Sisteron
PROVINCE
Digne
Riez
Senez
Glandeves
Vence
Nice
Antibe
Grace
Frejus
Aix
Marseille
Tolon
C. de Portes
Isles d'Hyeres
Arles
Cavaillon
Carpentras
Apt
Vaison
Venaisci
Avignon
ORANGE
Orange
Vzes
Nismes
Mouth of the Rosne R.
MEDITERRANIAN SEA
Somme R.
Abbeville
Amiens
PICARDIE
Peronne
Noyon
Laon
Sedan
Serre R.
Soissons
Reims
Beauvais
ISLE DE FRANCE
Meaux
Marne R.
Chaalons
Paris
St. Germain
Versailles
Fontainebleau
CHAMPAGNE
Troyes
Seine R.
Sens
Yonne R.
Dieppe
Rouen
Seine R.
Cherbourg
la Hougue
Bayeux
Caen
Lizieux
Evreux
Coutances
NORMANDIE
Granville
Seez
Auranches
Garnsey
Iarsey
7 Islands
St. Malo
Mt. St. Michel
Bas I.
St. Pol de Leon
Treguier
Conquet Road
Ushent I.
Brest
Bay of Brest
St. Brieux
BRETAGNE
Dol
Mayenne
Maine
Rennes
les Saints
Quimper
Pt. de Penmark
Port Louis
Glenan I.
I. de Groix
Bell Isle
Vannes
Vilaine R.
Rhedun
Nantes
Loire R.
I. de Noirmoustier
Perche
Chartes
Beauce
le Mans
Anjou
Angers
Vendosmos
Vendosme
Orleans
Orleanois
Blois
Blaisois
Tours
Loire R.
Saumur
Touraine
ORLEANOIS
Poictou
Bourges
Berry
Niver nois
Nevers
BOURGOGNE
Dyon
Autun
Challon
DUCHÉ
Mascon
Bresse
Dombes
Bugey
Bourbonnois
La Marche
LYONNOIS
Lyon
Lyonnois
Clermont
Auvergne
Forez
le Puy
St. Flour
Aurilhac
Limoges
Limosin
Tulle
Sarlat
Perigort
Perigueux
Angoulesme
Angoumois
Santonge
Saintes
Poitiers
Lucon
Aunis
la Rochelle
Rochefort
I. de Ré
St. Martin
I. de Oleron
Ollone
I. Dieu
THE BAY OF
BISCAY OR
GASCOGNE
Gironde R.
Blaye
Guienne
GUIENNE
Bassin de Arcasson
Bordeaux
Bazas
Bazadois
Garonne
Agenois
Quercy
Cahors
le Lot R.
Rodez
Mende
Gevaudan
Les Sevennes
Vivarez
Viviers
Rosne R.
les Landes
Condom
Condomois
Lectoure
Montauban
l'Agout R.
Vabres
Alby
Castres
Lodeve
LANGUE DOC
Montpellier
Beziers
St. Pons
GASCOGNE
Dax
Chalosse
Bayonne
Andaye
Labour
St. Sebastian
St. Iean
Oleron
Bearn
Pau
Tarbes
Bigorre
Estarac
Comminge
Toulouse
Canal Royal
Carcassonne
Alet
Narbonne
Perpignan
Roussillon
Mont Louis
Roses
Pyrenees Mountains
SPAIN

FLANDERS or the SPANISH NETHERLANDS
With the Archbishoprick of CAMBRESIS *and Bishoprick of* LYEGE *&c By H. Moll.*

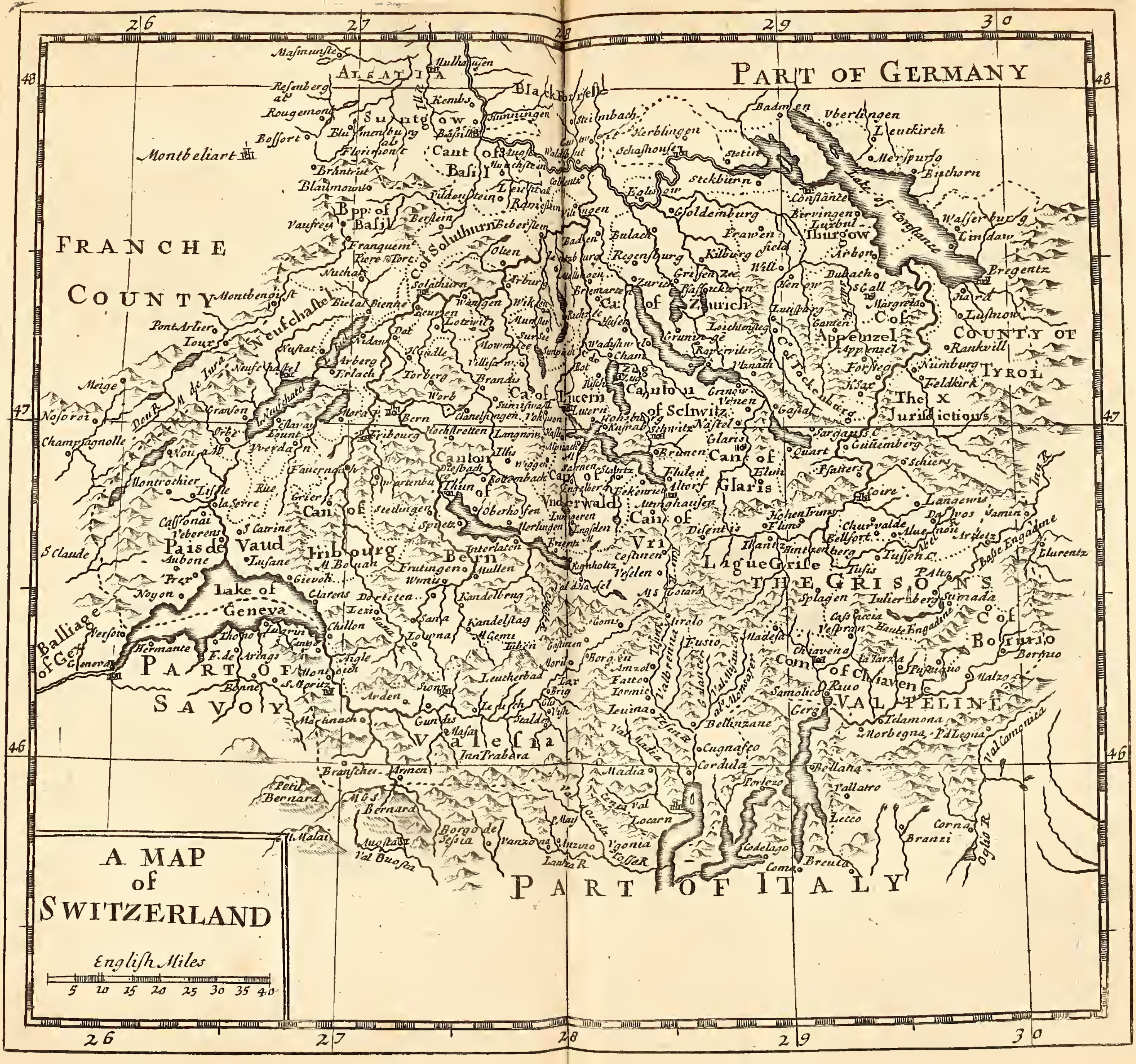
A MAP
of
SWITZERLAND
English Miles
5 10 15 20 25 30 35 40
PART OF GERMANY
FRANCHE
COUNTY
PART OF
SAVOY
PART OF ITALY
ALSATIA
Suntgow
Cant of Basil
Bpp: of Basil
C of Soluthurn
Neufchastel
Ca of Lucern
Ca of Zurich
Canton of Schwitz
Can of Glaris
Can of Vnderwald
Can of Vri
Can of Bern
Fribourg
Pais de Vaud
Lake of Geneva
Balliage of Gex
Valesia
Lake of Constance
Thurgow
C of Appenzel
C of Tockenburg
COUNTY OF TYROL
The X Jurisdictions
Ligue Grise
THE GRISONS
C of Borinio
Com of Chiaven
VALTELINE
Black Forrest
Montbeliart
Mulhausen
Kembs
Hunningen
Basil
Rougemont
Bossort
Brantrut
Blaumount
Vaufrey
Franquemt
Nuchat
Bienne
Solathurn
Olten
Biberstein
Baden
Bulach
Regensburg
Zurich
Schafhouse
Herblingen
Steimbach
Badmen
Vberlingen
Leutkirch
Merspurg
Buchorn
Constance
Birvingen
Arbon
Dubach
S Gall
Bregentz
Lindaw
Wasserburg
Lustnow
Rankvill
Numburg
Feldkirk
Pont Arlier
Montbenoist
Nustat
Nidaw
Arberg
Erlach
Meige
Nosoroi
Champagnolle
Granson
Orbe
Yverdan
Mora
Bern
Fribourg
Thun
Oberhosen
Interlacen
Lucern
Zug
Cham
Schwitz
Glaris
Altorf
Sargans
Quart
Coire
Langewis
Tussen
Splagen
Chiavena
Riuo
Morbegna
Telamona
Bellana
Lecco
Como
Breuta
S Claude
Lusane
Aubone
Noyon
Versoi
Geneva
Hermante
Thonon
Chillon
Aigle
S Moritz
Martinach
Sion
Brig
Leuckerbad
Gotard
Airolo
Bellinzane
Locarn
Lugano
Cugnasco
Petit Bernard
M G S Bernard
Augsta
Val Buosta
Borgo de Sesia
Valcamonica
Oglio R
Inn R
Corna
Branzi
Bormio

A MAP
of the Seven
PROVINCES
of the
UNITED NETHERLANDS
THE
GERMAN
SEA
Flieland
Eyerland
Texel
Petten
Beverwick
Cleef
Haerlem
Amsterdam
Harlem Meer
Leyden
Hague
Delft
Goude
Rotterdam
Maes R.
Brill
Helvoetsluys
Goree
ZELAND
Middelburg
Flushing
Cadsant
Sluys
Ostend
Bruges
Oudenberg
Sevecote
Middelburg
Steckecken
Beudelo
FLANDERS
S. Phillips F.
Ghent
Mezel
Hulst
Antwerp
Lier
Herentals
Tiellon
Turnhout
Santvliet
Zoersel
Weerden
Berg op Zoom
Steenbergen
Breda
Gertruydenberg
Clundert
Williamstat
Zuricee
Brouwers haven
Ysselmond
Dort
Aerdtberg
Tolhuys
Gorcum
Boskoop
Woerden
Bercom
Delft
Graevesande
Langerdyck
Leyden
Schoterbeeck
Loo
Emaus
Elburg
Hattem
Bisshoff
Hilshorst
Elspeet
Windsheym
Grimberg
Deventer
Olst
Deldem
Twente
Schuttorp
Rhene
Penthem
Ochtrup
Bentheim
Borchenford
Enchede
Oldensa
Effinck
Goor
Grolloove
Borkelo
Lochem
Marsch
Gorfel
Zutphen
Dieren
Brummen
Grol
Stadtloon
Weersch
Ottensen
Ahus
Lichtenvoord
Doesburg
Marrelt
Zutphen
Hameren
Dudinck
Coesfelt
Aernhem
Heuse
Votekom
Brevordt
Sylloon
Wageninge
Zeventer
Tolhuys
Burg
Lent
Nimegen
Megen
Cleef
Reez
Moock
Griet
Ravesteyn
Gennep
Schenken F.
Boecholt
Gemen
Borken
Dulmen
Halteren
Schermbeeck
Wesel
Santen
Aechten
Kervenheim
Rynberg
Gelder
Dorsten
Reclinckhusen
Dynxlaacken
Gastdorp
Scylle
Retwigh
Hardenberg
Keisersweert
Duseldorp
Ordingen
Brugen
Rogel
Weert
Wessem
Roermond
Glabeeck
Dalen
Beck
Peer
Susteren
Nuys
Erperfelt
Venlo
Wachtendonck
Mirs
Rhine R.
Meuse R.
SPANISH GUELDERLAND
PRATTOE
Aurick
Emden
Oldersum
Leer
Dollert
Driveer
Yrhove
Hampoel
Rheyde
Lange
Meppen
Haselet
Linden
Lingen
Nienhuys
Noorchorn
Engden
Bentheim
Ochtrup
Bentheim
Borchenford
Beurvern
Coesfelt
Hameren
Gemen
Borken
Dulmen
Halteren
Reclinckhusen
Gastdorp
Scylle
Retwigh
Hardenberg
Keisersweert
Duseldorp
Erperfelt
Ordingen
Brugen
Rogel
Weert
Wessem
Roermond
Glabeeck
Dalen
Beck
Peer
Susteren
Nuys
Venlo
Wachtendonck
Mirs
Rhine R.
Meuse R.
SPANISH GUELDERLAND
PRATTOE
Amelande
Bosselt
Scoltcamp
Bierum
Nieuwekirk
Nieuwe Pool
Buyten Pool
Ried
Suurhuysen
Leeuwarden
Sumeer
Doesum
Nieuwort
N. Lauen
Groningen
Marum
Vriesche Palen F.
Swarlduck
Sneek
Idsegaryp
Broekery
Haeg
Rollum
Lemmer
Kuynder
Steenwyck
Meppel
Nienpap
Oldemarkt
Wollenhoove
Gonnumaden
Swartsluys
Haselt
Feenen
Camp
Zwoll
Elburg
Hattem
Windsheym
Bisshoff
Hilshorst
Elspeet
Oldemarkt
Ootmersum
Weerselo
Grimberg
Deventer
Olst
Deldem
Twente
Schuttorp
Rhene
Penthem
Ochtrup
Bentheim
Borchenford
Beurvern
Enchede
Oldensa
Effinck
Goor
Grolloove
Borkelo
Lochem
Marsch
Gorfel
Zutphen
Dieren
Brummen
Grol
Stadtloon
Weersch
Ottensen
Ahus
Lichtenvoord
Doesburg
Marrelt
Zutphen
Hameren
Dudinck
Coesfelt
Aernhem
Heuse
Votekom
Brevordt
Sylloon
Wageninge
Zeventer
Tolhuys
Burg
Lent
Nimegen
Megen
Cleef
Reez
Moock
Griet
Ravesteyn
Gennep
Schenken F.
Boecholt
Gemen
Borken
Dulmen
Halteren
Schermbeeck
Wesel
Santen
Aechten
Kervenheim
Rynberg
Gelder
Dorsten
Reclinckhusen
Dynxlaacken
Gastdorp
Scylle
Retwigh
Hardenberg
Keisersweert
Duseldorp
Ordingen
Brugen
Rogel
Weert
Wessem
Roermond
Glabeeck
Dalen
Beck
Peer
Susteren
Nuys
Erperfelt
Venlo
Wachtendonck
Mirs
Rhine R.
Meuse R.
SPANISH GUELDERLAND
PRATTOE

GERMANY
H. Moll Fecit
NORTH SEA
BALTICK or EAST SEA
Rugen I.
Fenern I.
HOLSTEIN
MERKLENBURG
PRUSSIA
Culmn
Thorn
UNITED
Coeverden
Groningen
Amsterdam
PROVIN
MUNSTER
Paderborn
Osnabrug
BREME
Rotenburg
ELECTY. of
Ulzen
LUNENBURG
BRANDENB.
Berlin
Frankfurt
Posen
POLAND
Kalisch
Varta
Braband
Venlo
Ruremonde
SPANISH
Liege
Limburg
Tuleses
Aken
Juliers
Bonn
Cologne
Coblentz
Hall
Hesse
Cassel
Marpurg
SAXONY
Leipsick
Dresden
Torgau
Wittenberg
Lusatia
Sagan
Glogau
Silesia
Brieg
Breslaw
Oppeln
AUSTRIA
Glatz
Neiss
Ratibor
PROVIN
Montroyal
Lutzenburgh
Thionville
ELECTO
TRIER
Sax-Altenburg
FRANCONIA
Bamberg
Wurtzburg
Ohnspach
Elbogen
BOHEMIA
Prague
Konigratz
Leutomeritz
Leipnick
Olmutz
MORAVIA
Brinn
Iglaw
Znaim
Krapack
Hungary
Lorraine
Nancy
Toul
Metz
Fort Louis
Baden
Heidelberg
Philipsburg
Spire
Landau
Worms
Mentz
Frankfort
Hanau
Francfort
Wetzlar
Coblentz
SUABIA
Ulm
Augsburg
Memmingen
Kempten
Constance
BAVARIA
Munich
Ingolstad
Ratisbon
Passaw
Newburg
Straubing
Landshut
Vienna
Austria
Presburg
Leopolstat
Neustat
Leoben
Gratz
Radkersburg
Gunez
Sabaria
Papa
Comorra
Leutschau
Cassovia
Tokay
Agria
Hatvan
Pesth
Buda
Strigonium
Jaurinum
Quinque Ecclesiae
Mohatz
Essek
Peterwardein
Sirmium
Belgrade
Semendria
Temeswar
Transylvania
Hermanstad
Weissenburg
Clausenburg
Colosvar
Zeben
Kronstad
Wallachia
Tergovist
Bucharest
Nicopolis
Rustchuck
Silistria
Varna
Danubius
Black Sea
Constantinople
Sea of Marmora
Gallipoli
Adrianople
Philippopoli
Sophia
Servia
Bulgaria
Rhodope Mts.
Thessaly
Macedonia
Salonichi
Albania
Durazzo
Scutari
Dulcigno
Antivari
Ragusa
Cattaro
Bosna
Sclavonia
Croatia
Carniola
Carinthia
Styria
Tirol
Brixen
Trent
Verona
Mantua
Milan
Italy
Savoy
Piemont
Switzerland
Zurich
Berne
Basil
Constance
Lucerne
Geneva
France
Comte
Wallisland
Valtelline
Bolzano
Trevigio
Venice
G. of Venice
Ancona
Rome
Naples
Sicily
Malta
Tripoli
Tunis
Algiers
Fez
Morocco
Barbary
Atlas Mts.
Canary Is.
Madeira
Azores
Iceland
Greenland
Spitzbergen
Nova Zembla
Lapland
Finland
Sweden
Norway
Denmark
Zealand
Funen
Jutland
Ireland
Scotland
England
Wales
Holland
Flanders
Brabant
Artois
Picardy
Normandy
Britany
Guienne
Gascony
Languedoc
Provence
Dauphine
Lyons
Burgundy
Champagne
Lorraine
Alsace
Switzerland
Swabia
Bavaria
Austria
Bohemia
Moravia
Silesia
Saxony
Lusatia
Poland
Prussia
Livonia
Courland
Muscovy
Russia
Tartary
Persia
Turkey
Arabia
Egypt
Nubia
Abyssinia
Guinea
Negroland
Ethiopia
Africa
Asia
Europe
English Miles of 60 one Degree
0 30 60 120

SAVOY
and
PIEDMONT
German Miles
French Miles
English Miles
HELVETIA
Golf of Geneva
VALESIA
SAVOY
MILAN
DUCHY
AUOSTE
PIEDMONT
MONTFERRAT
DAUPHINE
PROVENCIA
BURGUNDIÆ PARS
REPUBLICK OF GENEUE
MARE
MEDITERRANEUM
Geneva
Chillion
Turin
Coni
Nizza
Aosta
Monaco
Gap
Embrun
Chambery
Annesy
Vercelli
Asti
Alba
Savona
Finale
Albenga
Ventimiglia
Antibo
Villa Franca
Pignerol
Ivrea
Arona
Syon
St Maurice
Thonon
Evian
Belley
Briancon

ITALY.
15 . 30 60 90 120
English Miles
H. Moll fecit
SUISSE
GERMANIA
Brixen
Trent
Vicenza
Verona
Como
Arona
Bergamo
Brescia
Milan
Pavia
Cremona
Mantua
Modena
Parma
Reggio
Piacenza
Alessandria
Valenza
Acqui
Bobbio
Genoa
Golf of Genoa
Savona
Nizza
Monaco
Ventimiglia
Oneglia
Final
Lucca
Pistoia
Leghorn
Pisa
Volterra
Gorgona I.
Capraia I.
Piombino
Elba I.
Rossa I.
Bastia
Nebbio
Calvi
Corte
Altaria
Adjasso
P. Vecchio
S. Bonifacio
C. Corso
CORSICA
MEDITERRANEAN SEA
Asinara I.
Capo di Sassari
Lugodori
Algeri
Capo di Cagliari
Cagliari
S. Pedro
C. Carbonera
Vacca
C. Pulo
Toro
Iglesia
Napoli
SARDINIA
Lode
Tunis
AFRICA
Chirbi
Marit
Part of Piemont
Part of Savoy
Ambrun
Toulon
I. d'Hyeres
Golf of Lyons
Aquileia
Trieste
d'Istria
ISTRIA
Pago
Zara
Dalmatia
Sebenico
Spalato
TURKY
GOLF OF VENICE
Ofero
Rimini
Urbino
Ancona
Loreto
Fermo
STATE of the Church
Perugia
Camerino
Spoleto
C. de Pona
Cerita de Chieti
Lanciano
Tivoli
Rome
Sora
Burella
Trinita
Terracina
Gaeta
Capua
Mt S. Angelo
Manfredonia
Trani
Naples
Benevento
Amalfi
Bari
Matera
Brindisi
Ischia I.
Salerno
Conza
Cirenza
Taranto
Golf of Taranto
Maria C.
Pohcastro
Cassano
Rossano
Bisigna
Cozenza
S. Severine
Collonne C.
Stromboli
Lipara I.
Lipara
Volcano
Stilo C.
Messina
Faro di Messina
Reggio
Demoni Valley
Mt Etna
SICILY
C. Spartivento
Catania
Noto Valley
Syracuse
Noto
Passaro C.
IONIAN SEA
MALTA
Corinola
Ponza I.
Cercelli
Ischia I.
Orbetello
Giglio I.
Hercules I.
Tivoli
Terracina
Gaeta
Capua
Naples
Amalfi
Salerno
Conza
Matera
Bari
Brindisi
Taranto
Golf of Taranto
Maria C.
Pohcastro
Cassano
Rossano
Bisigna
Cozenza
S. Severine
Collonne C.
Stromboli
Lipara I.
Lipara
Volcano
Stilo C.
Messina
Faro di Messina
Reggio
Demoni Valley
Mt Etna
SICILY
C. Spartivento
Catania
Noto Valley
Syracuse
Noto
Passaro C.
IONIAN SEA
MALTA
45
40
25
35

SPAIN and PORTUGAL

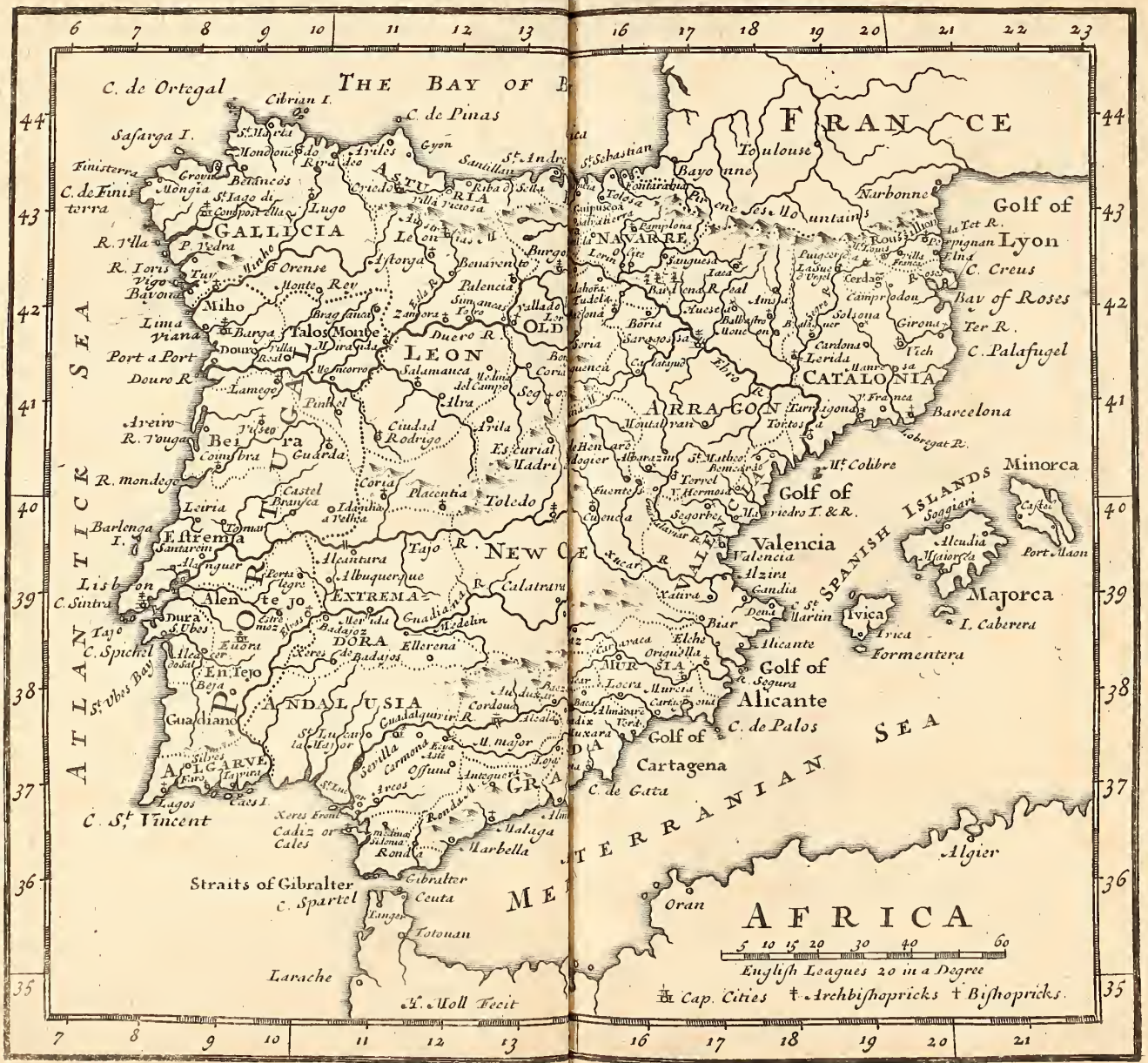

THE NORTHERN OCEAN.
North Cape
Suror
Ommagang
Kagor
NORWEGIAN LAPLAND
Kola
Suenckele
MOSCOVIAN LAPLAND
Suvetenoes
Jackena
Kondalax
Kenada
Verfeli
LAPLAND
SWEDEN
Losbern
Sygle-Nees
Carima I.
Langa Ness Pr.
Korbar
Cercle
Artick
Helgeland
THE DANISH SEA
Sarda
PART OF YSLAND
Greidt
Horn
Hecla Pr.
Dronthe
Melldal
Bec
Sundael
Belwik
Idre
Dofr
Hemmer
The Ilee of Fero or Farro
Belonging to the K. of Denmark.
Mainland I.
I. of Hitland or Sch
Hitland
Bergen
Olsto
Lonsboro
Stavangen
Friderich Stadt
Vidones
Seagen
NORWAY
the Orcades
Sumbers
Banf
Aberdeen
Bucham
Edenbor
Douglas
Barwick
Newcastle
SCOTLAND
ENGLAND
IRELAND
Dublin
Hull
Lincoln
Kingstin
THE GERMAN SEA
the Sont
Zeland
DANIUTLAND
Chukstatt
Elbe R.
Lubeck
Hamburg
Wefer R.
Bremen
PART OF GERMANY
Kiem
Kichi
Bella Mor
White Sea
Kem
Cajanoburg
Limingo
Uma
Lapi
Indal
Fatmi
Wasa
Hernosand
Gefle
Upfal
Orebro
Aland I.
Kaskenky
Ho
Kimtene
Wibory
Vitthorg
Ladoga L.
Spadana
Lebua
Onega L.
Moscrut
Samo
SUEDEN
FINLAND
THE BOTHNIC GULPH
THE FINLAND GULPH
Raseborg
Dago I.
Stockholm
I. Gotland
Oefell
Revel
Kapsel
Derpt
Riga
Dunamund
LIVONIA
CURLAND
Russian SAMOGITIA
Brandeburg
Dantzick
PRUSSIA
Pomerania
Colberg
Clamin
Wisme
I. Rugen
Bornholm I
Oland I.
THE BALTICK SEA
Wisme R.
SCANDINAVIA or the Kingdoms of DENMARK, SUEDEN, NORWAY & LAPLAND.
MOSCOVY
20
30
40
50
60
70
55
65

DENMARK
5 10 20 30 40 50 60
English Miles 60 in One Degree
H. Moll Fecit.
NORTH SEA.
HALLANDIA
Warberg
Halmstat
SWEDEN.
Hallands Wæro
Laholm
Braadsted
Engelholm
Helsingborg
SCHONEN.
Landskron
Christianstat
Anhout
The Sound
Schager Rack.
Odby
Croonenburg
Helsingor
Copenhagen
Huen
Lund
Saltholm
Malmoe
Ydstæd
Falsterbo
Sanduyck
Rottum
Bornholm
Amak
Roskild
Koge
Hogerup
SEALAND
Korsor
Skelskor
Nestved
Præsto
Berre
Monen
Stubkoping
Falster
Vykoping
Bytte
Gedisgaard
Langeland
Laland
Rugen
BALTICK SEA.
Femeren
Borg
Colberg Heath
Helgenhaven
Old enburg
WAGRIA.
Monck
Cismar
Neustat
Travemund
Segeberg
Oldesloh
Lubeck
Wismar
MECKLENBURG
Rostock
Stralsund
GERMANY.
The Belt.
The Little Belt
Sprogoe
Samsoe
Aarhus
Silke
Horsens
Ringkiobing
Ryssegel
Gelerup
Synderwyng
Synderwug
Ribe
Ripen
Weile
Warde
Hennegaard
Gladlep
THE
Tørsk minde
Hobro
Randers
Viborg
Osle closter
Lemwig
Nykiobing
Stranby
Aalborg
Mariager
WIBURG
ALBURG
Wensussel
Skallet
Sebu
Raberg
Wig So
Tysted
Mors I.
Schagen
Hernholm
Lessow
Schaggerholm
Grim
Langenes
Ruthby Clas
Stapholt
Astat
Hop
ISLAND
Cl. Hekla
Breide
Papey
Melasfadar
Hamar
Sebrage
Westmanna
Degrees.
Fanoe I.
Nordog
Rom I.
St. Clemens
Mindo
Rypen
Grim
Brand
Haterschlebe
Laroe
Lhom
Hopderup
Closter
Apenrade
Tunder
Keytum
Sylt I.
Nibolum
Lord
Ceel
Flensborg
Luxborg
Gelingen
Cappel
Bredstede
Fora I.
Utersen
St. Clemens
Amrom I.
Hooge
N. Ough
S. Ough
Nortstrant
Husum
Slesweigh
Gottorp
Cristianpre
Tonning
Friderichstat
Rendsburg
Lunden
Heyligeland I.
SEA.
St. Nicolaus
Eyder R.
DITMARH
Westingbu
HOLSTEIN
Meldorp
Bordishol
Bielshovet
Dyck Sand
Brunsbuttel
Wylster
Tetzehou
Newmunstir
HOLSTEIN
Elve R.
New Werck
Krempe
Gluckstad
Brunsfield
Pinnenberg
Breme
Stade
STORMAR
Hamburg

SWEDEN,
and
NORWAY.
H, Moll Fecit.
In GOTHIA youl find those Letters with signifey as followet E. for East Gothland and W. for W. Gothland &c.
a . Ruskog
b . Mariestad
c . Orebro
d . Vetter Lake
e . Hio
f . Laholm
g . Bradsted
h . Engelholm
i . Helsenburg
k . Landskron
l . Lund
m . Malmoe
n . Ydsted
o . Christianstat
p . Carshafn
q . Ertholm I.
NORTHERN
OCEAN.
North Cape
Fin mark
Ward hus
MOSCOVIS
LAPLAND.
Torne
Kimi
Lap
LAND.
Artick Circle
WHITE SEA
Lofoeren
Mael stroom
Trommes
Sanien
Fieleweer
Hitteren
The Vogels
Ertsholm
Dronthem
Romsdale
North Point
Stat muling
Losmulling
Ornol
Sillewog
Bergen
Pape Fiort
Carmen I.
Stavanger
Ieder
Berg Sond
Vanse
The Naze
GERMAN OCEAN.
Obslo
Ensis
Stavañ
Lempta
Brunfeld
Medel
Helsinga
Dalecar
Vermela
Carolstad
Dali
Bahus
GOTHIA
Smaland
Bleking
Schonen
Bornholm
Jutland
HOLSTEIN
Smalsund
GERM
NORTH BODOM, or Bothnick Bay
EAST SEA.
Aland
Stockholm
Gotland I.
FINLAND
Cajaneburg
Ula Lake
Tavast
Finland
Nyland
Abo
Carelia
Wiborg
Kexholm
Onega Lake
Ladoga L.
Salinis
G. OF FINLAND
INGER
Narva
Esten
Dagho
Oesel
Pernau
LIFLAND.
Riga
Letten
Peipus Lake
Coerland
memel
Braslaw
Koningsberg
Elbing
Prussia
POLAND.
P. OF MOSCO

POLAND.
H. Moll Fecit
BALTICK OR EAST SEA.
Piltyn
Sewenbergē
Coersch Haff
Golding
COERLAND
Miltaw
Riga
Schranden
Memel
SAMOGIT
Rosiem
Kuziday
Russe R.
Labiau
Koningsberg
Pregel R.
Wirbaliski
Kowno
Pillaw
Heyle
Rugenwalde
Pantzko
Colberg
Dantzick
Elbing
PRUSSIA.
Marienburg
Pomeren.
Stettin
Pryland
Culm
Thorn
Wildenberg
Augustow
Gonins
Novogrod
Landsberg
Pyla
Wladislaw
Dobrzin
Ploczko
Bran deburg
Rogossno
Gnesna
Cujavia
Brzestve
Gabin
WARSOVIA.
Posna
Kolo
Lancicia
Warsaw
Estaffls-chin
LO. POLAND.
Vnjenow
Latowiecz
Cieblow
Kaliskie
Grabow
Siradia
Rava
Czersko
Miedzyrzececi
Silesia.
Breslaw
Radom
Sulciow
Lublin
Consow
Curzelow
Chelm
Samoscie
Sandomiria
Rubies
PART of GERMANY.
Oder R.
Warta R.
Czentochow
UP. POLAND.
Cracow
Vistule
Sechow
RED or
Belz
Bug R.
Nouogwira
Plez
Niemirow
Ocwilcin
Wonnicz
Iaroslaw
Grodek
Ziwiecz
Sandecz
Luboula
LITTLE RUSS
Sanock
Felstin
Stry
Halicz
Mount Crapack
Sniatyn
HUNGARY.
Transilvania
Niemen R.
Narew R.
Ziechonowicze
Bielsk
POLAQUIA
Droguzicze
Grodno
SWEDEN.
Druio
Duina R.
Koltyviany
Miadzial
Wilna R.
Minski
LITHUANIA
Koidanow
Sluczk
Polocz
Witepsk
Wisciscza
Lukomla
Bialjuisa
Zurislocz
Rohaczow
Surzloch R.
Rzeczica
Przypiecz R.
Wieleze
Kusma
Czernobel
Olewsko
Radomisl
Swiahel
Horin R.
Baranowka
VOLINA.
Miropel
Zytomierz
Ostrog
Saslaw
Slucz R.
Korelnica
Berdiczow
Lachow
Ostropol
Biala
Zbarus
Chielink
Brasilow
Bar
Kamienieck
Humman
Braclaw
PODOLIA.
Mochilow
Konetzpol
Niester R.
Moldavia.
30 60 120 180
English Miles
PART OF RUSSIA OR
Smolensk
Orssa
Nieper R.
Mscislaw
Ciecicriesk
Dezna R.
Seefsk
Czernihow
Sem R.
Dimer
Chorossiessow
Urkran of the Russians
Kiow
Soemin
MOSCOVIA.
Perejaslaf
Rossa R.
Psiol R.
POLISH URKRAN.
Borystenes now Nieper R.
Black Forrest
Kudak
Boegh R.
Siera
Budziack Tartary.
Kasikermen
Black Sea
55
50
40
5

THE NORTHERN
P. of NORWAY.
Enarack Tresk
Roger
Witzen Isl
C Candenos
Colligie I
SWEDISH
LAPLAND.
Artick Circle
PART OF
Fin =
land.
SWEDLAND.
LAPLAND.
Whith Sea.
Onega Lake
Ladoga Lake
Notteburg
G. of Finland
Ingria
D. narva
Derpt
LYF
LAND.
PART OF POLAND
POLISH UKRRAN
Black Sea
Kaziker mon
Circaß a Tartary
Caspian Sea
OCEAN.
TINGOESIA
SAMOIEDA
OBDORA
PETSORA
SIBIRIA
LUCOMORIA
PERMIA
CAZAN.
ALBI
Baskiria
KALMACKI.
BULGARIA.
Desert
TARTARY
TRACAN.
DWINA
OUSTIUCHA
WOLOGDA
MOSCOVIA
MORDWA
BELGOROD
DON
COSSACKS
Lit. Novogorod
Novogorod
Moscou
Smolensko
Kiow
Crim Tartary
Asof
Dulcis L.
Salsis L.
Iaick
Volga R.
Don R.
Tanais or Don R.
Worcester Ships are here over land brought from Moscow
MOSCOVIA or RUSSIA.
Divided into its General Parts &c.
Herman Moll fecit.
A. These two Branches are about six Miles asunder, and 'tis y Place that was design'd to be cut in order to make a Channel to bring Ships from one Sea to the other. The Ground may be easily wrought except som small rocky Hills.

REGNI POLONIÆ PARS
MORAVIÆ PARS
AUSTRIÆ
STIRIÆ PARS
CROATIÆ PARS
BOSNIÆ PARS
SCLAVONIA
TRANSILVANIA
HUNGARY
Wien
Presburg
Comorn
Buda
Pest
Zolnock
Debrezen
Great Waradin
Colocza
Essek
Posega
Dubiza
Belgrade
Temesvar
Lipa
Bodrock
Peterwaradin
Ilk Sirmium
German Leagues
English Leagues

TURKY
in
EUROPE.
20 40 60 120 180
English Miles
GERMANY
HUNGARY
TRANSILVANIA
SCLAVONIA
Croatia
BOSNIA
SERVIA
VALACHIA
MOLDAVIA
POLAND
LITTLE TARTARY
Crim TARTAR
EUXINE or BLACK SEA.
Natolia
TURKY in ASIA.
Thracian Bosphorus
H. Moll Fecit
GREECE
Macedonia
Albania
Thessalia
Epirus
Morea
Achaia
Cefalonia
Zant
Corfu I.
ITALY
GOLF OF VENICE
IONIAN SEA
CANDIA Isl.
MEDITERRANEAN SEA.
Vienna
Presburg
Leopo
Esperies
Caschau
Tokay
Zamar
Buda
Pest
Temeswar
Belgrade
Sarajo
Uiuar
Zara
Spalato
Ragusa
Durazzo
Valona
Deluno
Larta
Prevesa
Lepanto
Corinth
Napoli
Romania
Coron
Modon
Cherri
Serigo
Candia
Canea
Rhodes
Scarpanto
Ozakow
Tartary
Budziak
Tartā.
Bilogrod
Kilia
Tandra
Ilanada
Chiustenga
Varna
Galaro
Sisopoli
Seraio
Adrianople
Salmydis
Constantinople
Gallipoli
Propontis
Nicomidia
Scutari
Auido
The Dardanello
Fogia Vechia
Fogia
Smirna
Basha
Simta
Sestos
Askow P.t
Carcinites Sinus
Niester R.
Nieper R.
Bog R.
Danube R.
Drave R.
Save R.
Teiss R.
Maritza R.
Vistritza R.
Aspropotamo R.
Arta R.
Narenta R.
Cursola
Lesina
la Brazza
Scardona
Agusta
Cataro
Dulcigno
Alessio
Elbassan
I. Saseno
Chimera
Butrinto
Cefalonia
Ithaca
Zante
Stanfano
Sapienza
C. Caglia
Serigo
Ova
C. Spado
C. Crio
Standia
Paleo Cast.
C. Sidera
Scarpanto
Rhodes
C. Babora
Sestos
Askow P.t
1. Cararri Isl.
2. Bella Pola I.
3. Speeis I.
4. St G. de Arbora
5. Fermina
6. Cherso
7. Chyphanto
8. Argentera
9. Melo
10. Santurine
11. Nissera
12. Nio
13. Stampalia
14. Morgo
15. Nixia
16. micona
17. Sera
18. Sea
19. Tino
20. Andre
21. Calojera
22. St G. de Sciro
23. Siatto
24. Scopolo
25. Piper
26. Cassandra
27. Lemnos
28. Nimbro
29. Tenedo
30. Metelina
31. Scio
32. Samos
33. Necaria
34. St L. de Patmos
35. Lero
36. Carmina
37. Longo
38. Cerni.

A S I A

NORT
Nova zembla
HE
OCEAN.
C. of Begeerts
S. of Anigat
RUSSIA
Baida
EUROPA
Obi R.
Kam R.
Moscovia
Tezata I.
C. Tabin
Artick Circule
Tartar
Cathaya
TARTARIA
Shokire
Lanju
Muoncheu
Peking
Chequian
Corea
China
IAPAN I.
Meaco
Fochin
Nanquin
CHINA
Ximo
Sea of
Tropick Cancer
Formosa I.
Canton
Pegu
PEGU
Cochin
Siam
Lucconia I.
Manilla
Philippina I.
Mindora
Mindona I.
Poloran
Borneo
Celebes I.
Banca
Sumatra I.
Achem
Maldives I.
Colombo
Fort St George
BAY OF
BENGAL
Coromandel
Malabar
Goa
Dio
Bombay
Cambaya
Surat
Lahor
Kachemire
Kashgar
Rashgar
Samarcant
Belch
Cabul
Thus
Ispahan
Rashan
Casbin
Tauris
Derbent
Caspian
Sea
Astrachan
Sorrof
Constantinople
Pont Euxin
Smyrna
TURKY
Alexandrete
Aleppo
Ciprus I.
Tripoli
Damas
Jerusalem
Suez
Cairo
Medinat
Mecca
Mette
Cossir
Red sea
ARABIA
Dhafar
Zibit
Aden
Dangali
Zocotora I.
Asum
AFRICA
Zangu
Ebar
ARABIAN
SEA
INDIAN
SEA
Equinoctial Line
Java I.
Bantam
Batavia
S. of Sunda
Cumbava
Timor
Mony
Ormus
Balsora
Titz
Gomro
Persia
Desu
Setras
Meshed
Bayst
Gulf of
Ormus



TURKY IN EUROPA.
EUXINE or BLACK SEA.
Danube R.
Bulgaria
Constantinople
Gallipoli
Sestos
Lemnos
Troy
Bursa
Amasia
Propontis
Bosphorus
Sestarn
Cirapetrino
Sinope
Trebizond
Amacia
Kasalmach
Siwas
Chiutaie
Cogni
Chalig
NATOLIA
Philadelphia
Smirna
Sardis
Laodicea
Colossus
Carmania
Samosat
Aleppo
Iarasso
Alexandretta
Antiochia
Tripoli
Palmira
Damas
Tyro
Acon
Cesarea
Gaza
Jerusalem
Ths Dead Sea
Stony
Arabia
Cairo
Suez
Sina
Horeb
Egypt.
Barca.
Candia
Rhodes
Cyprus
Salina
Sidon
MEDITERRANIAN SEA.
PART OF AFRICA.
Nile R.
Cossir
Zibit
Gulf of Cabras
Couaia
Nagel
Medina
Chaibar
Mecca
Zidden
RED SEA
Borbeta
Arkiko
I. St. Peter
Port Bayler
Camara
Ceibo
Morea
Archipelago
Greece
TURKY in ASIA.
0. 1. 2. 3. 4. 5. 6. 7. 8.
Degrees
H. Moll Fecit.
CASPIAN SEA.
P. OF GREAT TARTARY.
Farku
Derbent
Zagan
Tauris
Ispahan
PART OF PERSIA.
Bassora
Quorna
Gulf of Bassora
Gulf of Ormus
Combroone
Ormus
Bascha
Vodana
Suchala
Sohar
Masfa
Apola
C. Rax
Curiat
Mazira
Calhat
Muscat
Corx
Guebelhaman
C. de Ponte
Curia Muria
Fartach
Dolfar
Almacharana
Caseс
C. Fartach
Aden
Straits of Babelmandel
ARABIAN SEA.

ASIA MINOR
with
ARMENIA, ASSYRIA
CHALDÆA, MESOPOTAMIA
and GEORGIA
I. Harris Fecit.
EUXINE SEA
MEDITERRANEAN SEA
PART OF EUROPE
THRACE P.
PART OF
Bithynia
Paphlagonia
Galatia
Pontus
Cappadocia vel Dagusa
Armenia Minor
Lydia
Ionia
Caria
Lycia
Pamphilia
Phrygia
Licaonia
Cilicia
Mysia
Troas
Dardanels
Constantinople
Thracian Bosphorus
Danube R.
Crimea Tartary
Circassi Tartari
Palus Maotis
Georgia
Guriel
Samsea
Imeritia
Mingrelia
Abasia
Avogasia
Turcomania
Armenia
Mesopotamia
Chaldea
Arabia Deserta
Syria
Cyprus
Trapesond
Erzerum
Van
Erivan
Kars
Aleppo
Antioch
Damascus
Tripoli
Sidon
Tyre
Jerusalem
Bagdad
Mosul
Nineveh
Diarbeck
Merdin
Orfa
Tigris Fl.
Euphrates Fl.
Halys Fl.
Sangarius Fl.
Meander Fl.
Scamander Fl.
Xanthus Fl.
Pactolus Fl.
Hermus Fl.
Cydnus Fl.
Taurus M.
Amanus M.
Olympus M.
Ida M.
Lebanon M.
Antilibanus
Hills of Hermon
Palmyra
Troy
Rhodes I.
Cyprus
Long. from London.
English Miles

CANAAN, PALESTINE or The Holy Land &c.

Divided into the twelve Tribes of Israel.

H. Moll Sculp.

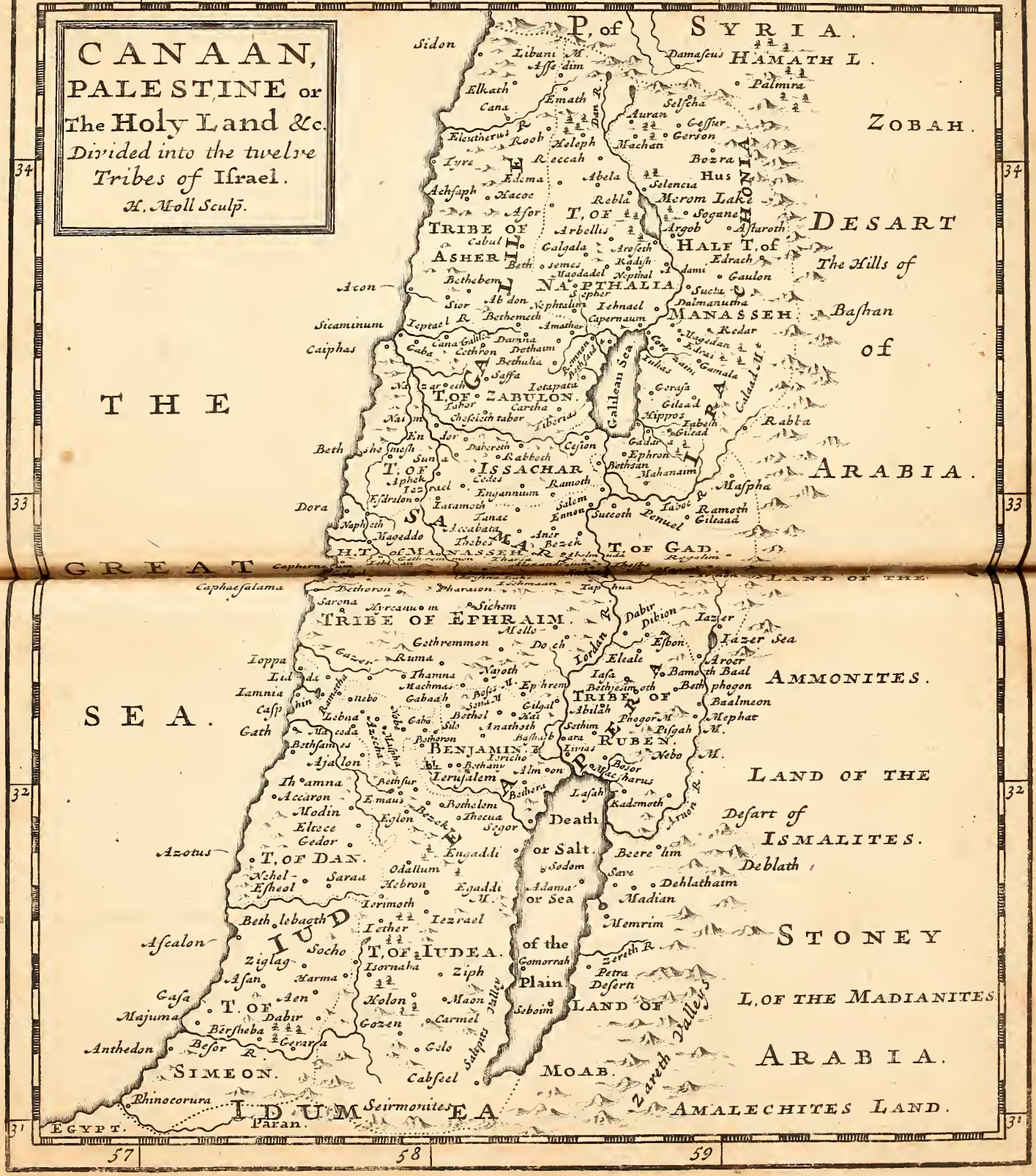

GEORGIA
Derbent
CASPIAN
SEA
Schabran
Eruan
Schamachia
Bakuie
Bildih
SCIRWAN
Kanak R.
IRAN
Karfasbag
Nach Schuan
bat
ZAN
Astara
Resecht
Sanguirhasara
Aras R.
Ordebil
ADIRBEIT
Salmas
Tauris
Kanudhan
Lake
Vrum
Merague
Senkan
Keiger
GILAN
Gilan
Funkabon
Lenkeran
Kutses bar
TABARISTAN
Amul
Tabaristan
Casswin
Rhey
Sawa
TURKY
Tigris R.
CHURDISTAN
Kom
Kashan
Taurus
Holvan
Hamadan
Schernow
Kermanisch
ERACK
Zamereh
Balgded
Erbel
Ispahan
Komesh
Harvize
Euphrates R.
Karhu R.
Zirrin R.
Suſa
Chau Ruz
Chendi
CHUSISTAN
Berin
Ghendi
Bassora
Sanrae
Siapour
Cue
Bender Delem
FARS
Ruzack R.
Quisan
Ginaba
Gulf of Bassora
Bender Richer
Bender Congo
Adist I.
ASIA.
PERSIA.
20. 40. 60. 120 180 240
English miles.
H. Moll Fecit.
ARABIA
PART OF GREAT
TARTARY.
Great
Corcang
Cath
Jihun R.
or Oxus Au.
ESTARABAD
KHOEMUS
Farabar
Nichabour
Zachas
Talcatan
Meschech
GORGIAN
Sabsevar
Tarschis
Marwaroand
Tursis
CHORASAN
Desert
Tabsgilak
Mountains
Thun
Serheri at
Herat
Thaalan
Bal
ch
SABLUSTAN
Tabsmessina
Corra
Bust
Candashar
Boſt
Sitzistan
Chabis
Harra
SIGISTAN
Coiboiara M.
Gabies
Mut
Berdaſer
Rhudan
Deſert
Gilechi
Chirvan
Sirgian
Barmasier
Camultan
Lar
Giveſt
Bigis
Sitsiſtan
Calatie
KHERMAN
Gombron
Fabrag
Sereng
Darabegert
Bilbir
Basiri
Chluchmeran
Mocheſtan
Techiſendam M.
Piasir
Bilguri
Menigian
Iasques
Aſtalaque
MAKERAN
Macran
Ardevar
Guadel
Paſſavim
C. of Ormus
C. Glado
ARABIAN SEA.
MOGUI

A. In these Hills are the Tombs of the Ancestors of the Present Emp. of China.
B. The white-hills, where formerly inhabited the Tartars that at present Possess China.
PART OF CHINA
EASTERN TARTARY
Leaotum
Xin-yam
Kam
Hay
Pekin
Kirin
Vla
Nincrita
Kelum R.
Degrees
B.
A Tract of the Journey which Fath' Verbiest made from Pekin to the Eastern Tartary in the Year. 1682.
GREAT TARTARY, The Isle of IAPON.
Herman Moll Fecit.
Admurality I.
C. of Deser
Orange I.
Black I.
Nova Zembla
Here Hemskurk with other Dutchmen Winterd in 1569.
Ice Sea
C. Scythicum
Artick Circle
Way gats
PART OF MOSCOVY or RUSSIA.
Sibiria.
Tobol
Cassan
Volga R.
Gara gaisi.
Kirgisi
Bratskoy
Kondoskoy
Piasida R.
Zuczari.
Iakuti.
Luka
Yana R.
Lena R.
Oby R.
Irtis R.
Wolga R.
Astrachan
Serashick
Oenack
Kalmacki L.
DESART TARTARY.
This vast Desart is possessd by many Roving fugitive Princes mostly Natives of the Southern Countreys.
Bosheghuchan
Cosogal L.
Lourachan
Grat.
Mongalen
Black Mongalen.
Lurgetsi L.
Lop
Samarcand
Usbeck.
USBECK.
Bockora
Balch
Tibit.
Thibet
Caschar.
Cabul
Dilanjaer
Pita
Attock
P. of the MOGUL
LAND.
PART OF PERSIA.
Caspian Sea
Derbent
Tartarian Sea.
Alasseyska
C. Tabin
Otnorskoe
Sredne
Saschiverskoe
Piauskoy
Oghota R.
Draak
Pawra R.
Cantzetma R.
KAIMACHITES, or North Sea.
Amoerse I.
CATHAY
Chod L.
Karaul
Nipcheu
Yupi
EASTERN TARTARY.
The Land of Iesso.
Strait of the Vries
Great Desart
Shirogalgoe
Leaotum
Xin yam
Kam
Hay
Pekin
PART CHINA.
Meaco
Corea I.
South Sea.
Iedo
IAPON
Bungo I.
Nangasacque
Ionsa I.
Quada
Su Orunga Sea.
S. of Zungar
EAST
Straits of Dimen
Kelum R.
Vla
Nincrita
Kirin
Amur R.
Lena R.
Yana R.
Oby R.
Irtis R.
Volga R.
Don R.
Jaick
Jaick R.
Sibir
Tobol
Kondoskoy
Piasida R.
Zuczari.
Iakuti.
Luka
Piauskoy
Oghota R.
Draak
Pawra R.
Cantzetma R.
Amoerse I.
Nipcheu
Yupi
The Land of Iesso.
Strait of the Vries
Great Desart
Leaotum
Xin yam
Kam
Hay
Pekin
PART CHINA.
Meaco
Corea I.
South Sea.
Iedo
IAPON
Bungo I.
Nangasacque
Ionsa I.
Quada
Su Orunga Sea.
S. of Zungar
EAST
Straits of Dimen

The Principal Islands of the
EAST INDIES.
1 2 3 4 5 6 7 8 9 10
Degrees
H. Moll Fecit.
SEA OF CHINA.
Basshee I.
5 Islands
C. Baiadoor
C. del Engano
Vigas
Moro Ermoso
R. Illocos
P. de Pararo
P. de
Pangas
Luconia I.
Zandalie I.
I. Cantandanis
Manilha
B. de Pantaon
S. of Mindora
I. Mindora
Straits of Manilha
Limahan
C. Spirito Santo
Philipina or
Calamines I.
Tandaya I.
Passage of St. Clara
Mauritius
Gallera
St. Iuan I.
Pt. de Galera
I. de St. Miguel
Saragos
Mindanao
Mindanã I.
Taguina
C. Bicay
I. Forcades
I. Palmes
Xolla
Carangano
I. St. John
St. John
Caraon
Boquiraon I.
Sanguil
Tulaon
Sian
Moreluy
Pangyear
Bihoa
Soppy
Porto Tube
Cham
Gilolo I.
C. Temol
Manado
Celebes
Coety
Mamoya
P. Assint
Lit. Pater
Quiqui
Nosters
Xulla
Xulla Besy
Tivora
Bouro
Ponjo
Bouton
Amboyna
Banda
Koy
St. Matheus
Salaver
Calauro
Terra Alta
Ombo
Flores
Fetter
Micelle
Timor Laut
Lombo
Cumbava
Solor
Timor
Souway
Straits of Sapy
Sandelbosch
Semaun
Sahul
Sacuvo
Rotthe
New Holland
The Equator
P. Mintaon
Good Fortuyn I.
Iambe
Cocos I.
Nassau
Rise Mothat
Engano
Indapeara
Palimbam
Bencouli Fort
Sillebar
Tree I.
Badro I.
Caramon
Lava
Lappara
Straits of Sunda
Princes I.
Palimbam
Batavia
Charbon
Iava
Selam
Mataran
Mony
Tabrolha
Billiton
Samba
Sucada
Lanwe
Saccadana
Linga
Pulo Pisang
P. Ronsao
Lambe
Renca
Pt. Sly
Adragary
Ticon
Pt. Pedra
Pt. Ronde
P. Way
Queda
Malacca
Achin
Posa
Labon
P. Lalang
Jhor
Batha
Bancalis
Camfer
Patane
Jor
P. Ridoan
P. Capas
Potin
Cogara
Pahang
P. Timaon
Natuna
P. Tigaon
Tanjongdo
Sambos
Monpan
P. Navos
I. of Hogs
Straits of Malacca
Conchin
china.
Cambodia.
P. Ubi
P. Condor
P. Eoce
I. de
I. de
P.
Borneo
Dom
R. Cal
Ajio Aimba
Malaya
Penin
INDIAN SEA.
120
130
140
150
10
20

INDIA or the MOGUL'S Empire.
H. Moll Fecit.
GREAT TARTARY.
PERSIA.
PART OF CHINA.
INDIA BEYOND
THE GANGES
INDIA WITHIN
OF BENGALL.
THE BAY
INDIAN SEA.
Cabul
Candahar
Harcan
Balch
Attock
Multan
Lahor
Ienupar
Agria
Bando
Ieſſelmere
Tatta
Indus R.
Diul
Soret
Guzarat
Amadarad
Cambaia
Laquett
Mangalor
Goda
Dio
Surat
Canorein
Bombay
Dabul
Decan
Golconda
Visapor
Cerapatam
Goa
Bisnagar
Barcelor
Conanor
Calicut
Malabar
Cormandel
Cochin
Cubello
Malique
C. Comorin
Maldive Islands
Suelba
Tymor
Colombo
Ceylon I.
Candy
Batacala
Pt. Gallo
Laſſanapatan
Trincomali
Cudalor
Negapatan
Fort St. Davids
Pondicheri
Melipar
Fort St. George
Masulipatam
Petti Pole
Pellicate
Visipatan
Panara
Manserkola F.
Canapara
Aſypour
Ballesore
Orixa
Bengala
Malvay
Chitor
Narvar
Gualeor
Rantipor
Gehud
Semena R.
Agria
Delli
Sambal
Bicanar
Lamba
Naugracut
Serinacker
Bankiſh
Dankalen
Gor
Candu
Karaka
tanka
ava
Tibet
Chiamay Lake
Udeſſa
Tolema
Langary
Tibit
Laſſa
Barantola
Caortoran
Ieſual
Raiapora
Meval
Narval
Pata
Cormotay
Azo
Necbal
Tipra
Verma
ragam
Bengall
Aracam
Carpa
Brema
Ava
Pegu
Ledoa
Martaban
moro
Siriaon
Andemon
Iomaya
Tonquin
Keccio
Return
Bay of Tonquin
Conchinchina
Flanvan
Baylaron
Siam
Liam
Cambodia
Tarrana
Langor
Carol
Champa
Banbon
Benda
Lauweck
Dinliphaon
Cacean
Macao
Nova
Mocale R.
Canar
Boldia
Siami
Transiana
Aira
Iuncalaon
Ligor
Patane
3 Brothers
Sumatra I.
Malacca
Iorano
Nicobar
Cianicubar
St. Clare I.
Ionacerim
P. Ubi
P. Condor
Crabb I.
Ganges R.
Caor R.
Cosmir R.
Pegu R.
Iomaya R.
Bramaputra R.
Langana R.
Narsinga
Vigor
Bisnagar
Naxandi R.
Gacim R.
Raolconda
Golconda
Cogatore
Carnate
Orixa
Berar
Carnaga R.
Gemeni R.
Carou R.
Candi R.
Swally R.
Baroch
Dolmbat
Sait R.
Angali
Augli
Calla
Cambaia
Padder R.
Radimpore
Rawree
Lukar
Buckar
Sukar
Hendowne
Delly
Sambal
Echanabat
Yelobash or Prava
Itav
Semena R.
Gualera
Narvar
Goru
Patan
Ieſſelmere
Ismere
Tatta
Loure
bander
Radimpore
Padder R.
Ranas
Chitor
Rantipor
Malvay
Bengala
Tropick of Cancer
The
Ganges R.
Sumatra I.
Ieſual
Caortoran
Chiamay Lake
Udeſſa
Tibet
Tolema
Langary
Tibit
Laſſa
Barantola
Boldia
Siami
Transiana
Aira
Cormotay
Pata
Azo
Necbal
Tipra
Verma
ragam
Bengall
Aracam
Carpa
Brema
Ava
Pegu
Ledoa
Martaban
moro
Siriaon
Andemon
Iomaya
Tonquin
Keccio
Return
Bay of Tonquin
Conchinchina
Flanvan
Baylaron
Siam
Liam
Cambodia
Tarrana
Langor
Carol
Champa
Banbon
Benda
Lauweck
Dinliphaon
Cacean
Macao
Nova
Mocale R.
Canar
Iuncalaon
Ligor
Patane
3 Brothers
Sumatra I.
Malacca
Iorano
Nicobar
Cianicubar
St. Clare I.
Ionacerim
P. Ubi
P. Condor
Crabb I.
Ganges R.
Caor R.
Cosmir R.
Pegu R.
Iomaya R.
Bramaputra R.
Langana R.
Narsinga
Vigor
Bisnagar
Naxandi R.
Gacim R.
Raolconda
Golconda
Cogatore
Carnate
Orixa
Berar
Carnaga R.
Gemeni R.
Carou R.
Candi R.
Swally R.
Baroch
Dolmbat
Sait R.
Angali
Augli
Calla
Cambaia
Padder R.
Radimpore
Rawree
Lukar
Buckar
Sukar
Hendowne
Delly
Sambal
Echanabat
Yelobash or Prava
Itav
Semena R.
Gualera
Narvar
Goru
Patan
Ieſſelmere
Ismere
Tatta
Loure
bander
Radimpore
Padder R.
Ranas
Chitor
Rantipor
Malvay
Bengala
Tropick of Cancer
The
Ganges R.
90
100
110
120
130
10
20
30
40

CHINA.
H. Moll Fecit
PART OF GREAT TARTARY.
WESTERN TARTARY.
MOGUL.
INDIA Beyond
Tonquin
the GANGES.
SEA OF CHINA.
Wall to keepe out the Tartars
Croceí or Yellow R.
Yellow R.
Croceí R.
Kiam R.
LEAO TUM
XANSI
PERIN
XANTUM
XENSI
HONAN
NAMKIM
SUCHIUEN
HUQUAM
CHEKIAM
KIAMSI
QUEY CHEU
FOKIEN
QUAMSI
QUANTUM
YUNNAN
Corea In.
IAPON
Formosa I.
Tropick of Cancer
Haynan I.
Pekin or Xuntien
Paotim
Taitum
Iumpim
Nymyuen
Leaoyam
Hienking
Kingzan
Kimki
Circulo
Cang Sea
Taiyuen
Chintim
Xunte
Hokien
Tumcha
Cinan
Yencheu
Cincheu
Laicheu
Temcheu
Kimvam
Pimleam
Cumchem
Fumciam
Linvao
Sigan
Hanchum
Honan
Caifum
Queite
Fumyam
Hoaigan
Nanyam
Chinyam
Lucheu
Yamcheu
Taicheu
Chinkiam
Tumpim
Nanking
Chicheu
Sumkiam
Ganking
Hamcheu
Xaohim
Nimpo
Kinhoa
Kiucheu
Taicheu
Chucheu
Vencheu
Languin
Cheuxan
Chamque I.
Cena
Fumma I.
Siecheu
Cummim
Yuxa I.
Tungna
Lungan
Paonim
Queicheu
Kimcheu
Siamyam
Chimtien
Xunkim
Chimtu
Chumkim
Mahu
Sieucheu
Sunan
Xecien
Tumgin
Paokim
Chamte
Xiyecheu
Chinyuen
Sintien
Lipim
Queilin
Lieucheu
Kimyuen
Pimlo
Gucheu
Nannim
Tiencheu
Cincheu
Canton
Chaokim
Caocheu
Lieucheu
Luicheu
Liencheu
Vishers Pt.
Flatt Pt.
Kiencham
Kiegan
Cancheu
Xaouu
Yenpim
Kiennim
Focheu
Nangan
Timcheu
Cinencheu
Himhoa
Chamcheu
Chaocheu
Quemoy
Pixhie
Goremens B.
Tyger I.
Lamton Pt.
Leme I.
I. de Pruala
Tabaco magula
Bottal T. Xima
Dos Reys Magos
Sofim I.
Sunsieu I.
Iumnim
Likiam
Pexim
Tali
Yumcham
Xunnim
Yaogan
Vtim
Mumhoa
Kimtum
Chinyui
Yunnan
Cimkiam
Quamsi
Lingan
Sinhoa
Iuenkiam
Quamnon
Mien
Chingan
Taipim
Sumim
Quehiam
Kiotim
Cimtien
Ciokim
115 120 125 130 135 140 145 150
40 35 30 25 20

AFICA

MARE ATLAN
TI
CVM
OCEANVS
ET HIOPICUS
MARE MEDITERRANEUM
NATOLIA
ASIA MINOR
ARABIA
FELIX
NVBIA
REGNVM
OCEANI ORIEN
TALIS
Lisbona
Madera I.
Porto Sando
I. Palma
Tenerissa
Ferro
Canarie
Ca Bianco
Sebet
Albamara
Cd Cyprum
C. Blanco
I. S. Antonio
I. Vincent
I. S. Iago
I. Brava
R. Grande
Istas de Buzuri
C. Ledo
Penedo de Paulo
I. Ferdinando de Noronho
I. Ascention
I. Trindad
I. de Martin Vaz
I. Picas
I. S. Helena
S. Helena Nova
I. Cristian de Cunhs
C. Bonne Esperance
C. Negro
R. Congo
R. Onza
R. Calongo
I. S. Thomas
I. Anoban
I. S. Matheo
Constantinopl
Alexandretta
Arpoli
Damascus
Jerusalem
Cairo
Suez
Mecca
Medna
Ormus
Basara
Mocha
Aden
Zocatora I.
Curia Muria
Fortogue
Barbora
Barcha Monte
Tripoli
Tunis
Algier
Tremisen
Fez
Tanger
Ceuta
Gibraltar
Malta
Sicilia
Rhodes
Cyprus
Tripoli
Tripoli
Barca
Libia
Zanhaga
Guinea
Gold Coast
Tombotu
Cano
Agades
Gambaa
Gaoga
Zegzeg
Zegzeg
Nubia
Barna
Regnum
Gaffo
Abyssinia
Magadoxa
Barros
Melinda
Mombaza
Pemba
Zanzibar
Almirante
Abrolho
Galoa
Beamare
Brandon
Nazare
Apolonia
Ducoa Roiz
Dos Romeros
Dos Castellhanos
I. de Juan Lisboa
I. de Mascarenbas
I. Sete Irmanas
Pas Garajos
Dagut
Funai
Calates
Cafre
Tirut
Matta
Chati
Iuan Nova
Sabala
Sebastiano
Mozar
Zeuchaos
Zarma
Maradul
Mesa
Ytada
S. Maria
S. Andre
N. Aristoan
Bonavista
R. Senega
Cabo Verde
Cabo Blanco
Gambaa
Gaoga
Tombo
Mombaza
Gaza
Casa Brunca
Green Cabo
Gold Coast
C. de Palmas
C. Tres Puntas
Fernando Po
I. d. Principe
I. Anoban
R. Calongo
R. Congo
R. Onza
B. Bonavela
C. Negro
C. Serra
Cap B.
Cape of G. Hope
Aden
Mocha
Fortogue
Curia Muria
Brun
Mecca
Medina
Tambut
Sicabo
Ormus
Basara
Persian Gulf
Red Sea
Arabian Gulf
Indian Ocean
Ethiopian Ocean
Atlantic Ocean
Mediterranean Sea

BARBARY and BILDULGERID.
ATLANTICK OCEAN.
The Atlas Mountain
P. of SPAIN.
Sevilla
C. St. Vincent
Straits of Gibralter
C. Spartel
Tangier
Ceuta
Alboran I.
C. de Tenes
Tenes
Mesgraim
Meliana
Algiers
Orin
Melille
Tegoutz
Tegdent
P. novo
Velez
Susaan
Salee
Fedale I.
Anasi
Mazagan
C. Cantin
Azamor
Safi
Morocco
C. de Geer
Magodo I.
Dorade R.
Cartaveste
Messe
Tarudante
Monastar
Tagavost
Roquete
Tingarsal
Metilhas
Cabinha
Tesset K.
Tesset
Afra
K. of Fez
Fez
and Morocco
Mechnes
Teza
Teleffin
Medua
Tamacroft
Segelmesse
Faghiga
Tegorarin
Chiro R.
Ghir R.
Tafilet K.
Daxa K.
Segelmesse
Archa
Zuenziga
Feshbit
Tegorarin
K. of ALGIERS
Tenes
Sercelle
Cigarie
Callo Cruz
Laber
Constantin
Urbs
Tefase
Tebese
Bogia
Constantin
Mesila
Pescara
Teolacha
Zeb
Borgium
Nesta
Mezzab
Bildulgerid
Cephesa
Tuset
Gademis P.
Fazzen P.
Veguat
Tec
Guar
hort L.
gala P.
Bona
Biserta
P. Farin
Tunis
K. of Tunis
Cairoan
Cassar
Capes
Mahometa
Cherchen
Gozo
Valette
Malta I.
Messina
Sicily
C. Spartivento
RANIAN SEA.
Old Tripoli
P. Tera
Elhamma
Tripoli
Brata
Sudico
Saline
Santores
Larcudia
Masta
Tega
or Date Land
Torrega
Torrega P.
K. of Tripoli
Bildulgerid
Land
ESART &c.
Scale of Miles
0 1 2 3 4 5

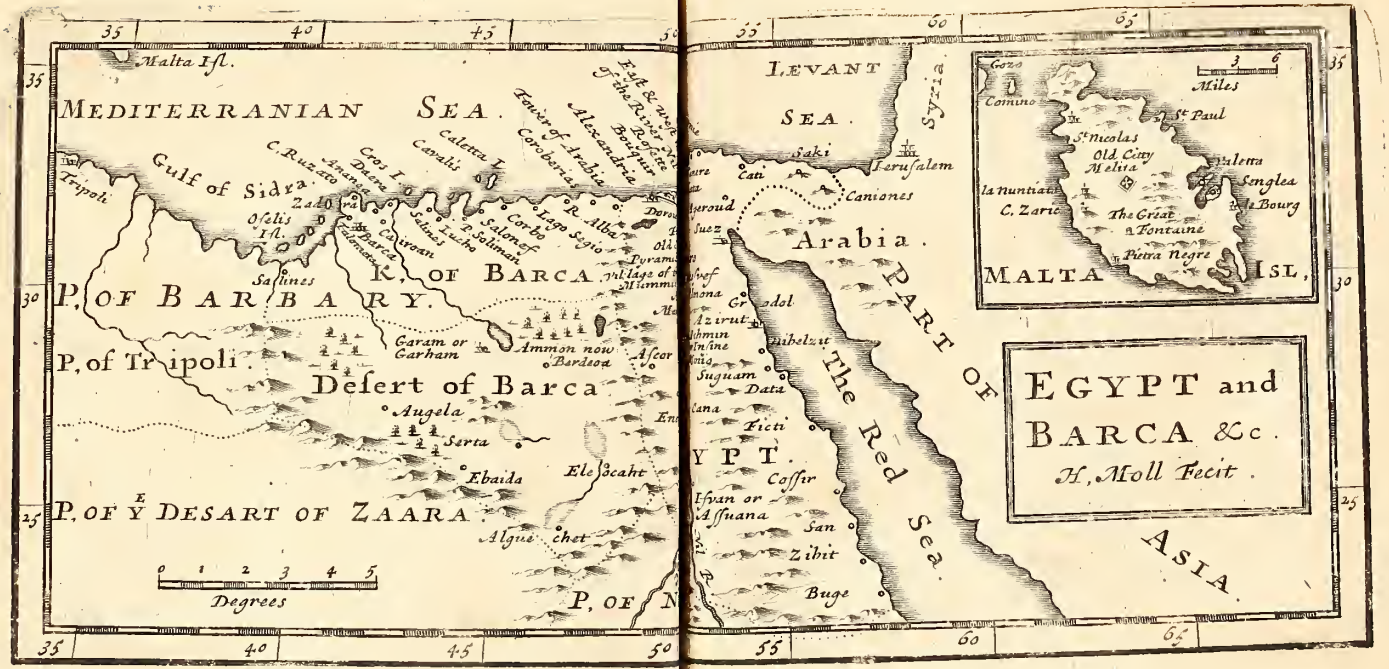
Malta Isl.
MEDITERRANIAN SEA.
Gulf of Sidra
Tripoli
C. Ruzzato
Ananata
Dasena
Cros I.
Caletta I.
Cavalli
Zaad
Oselis Is.
Barca
Courzan
Salines
K. OF BARCA
P. OF BARBARY.
P. of Tripoli.
Garam or Carham
Ammon now Bardoa
Desert of Barca
Augela
Serta
Ebaida
P. OF Y DESART OF ZAARA.
Algue
chet
Ele Jcaht
P. OF N
Degrees
Fayr & more of the Ruins of Rosetta
Rosette
Bulsuir
Alexandria
Tower of Arabia Corobbaria
Corba
Lago Sejo
R. Albe
Derna
Pyramids
Village of Memmin
Gr
adol
Azirut
Suguam
Datia
Ficti
Cassir
Assuana
San
Zibit
Buge
LEVANT SEA.
Syria
Saki
Jerusalem
Cati
Caniones
Suez
Arabia
PART OF
The Red Sea.
ASIA.
Gozo
Comino
3 6
Miles
St Paul
St Nicolas
Old City Melita
Valletta
Senglea
Le Bourg
la nuntiata
C. Zarie
The Griat
Fontaine
Pietra Negra
MALTA ISL.
EGYPT and BARCA &c.
H. Moll Fecit.

a Map of ZAARA. NEGROLAND. GUINEA &c. *H. Moll fecit*

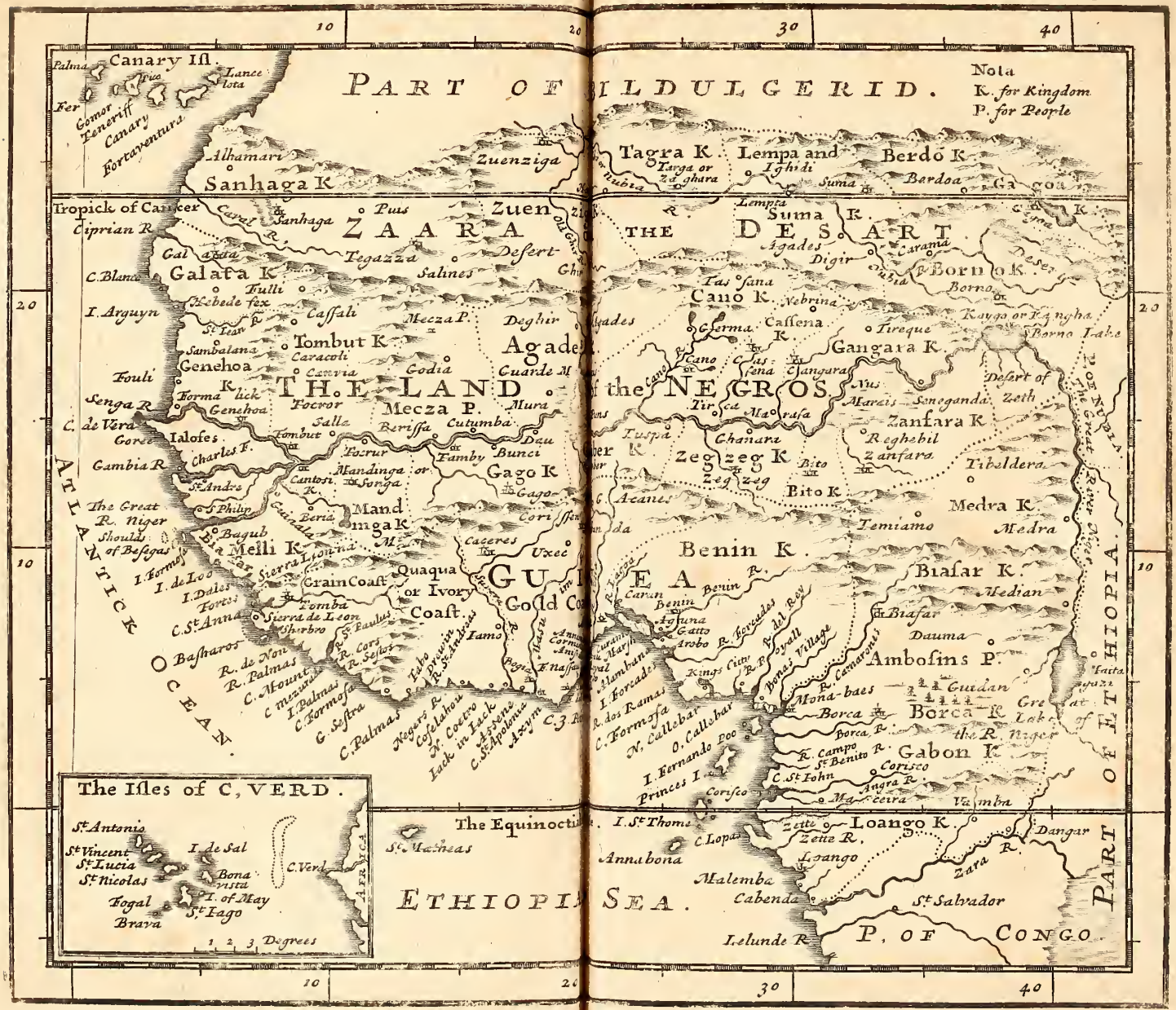

ABISSINA
AND
NUBIA &c.
H. Moll Fecit.
PART OF EGYPT.
Nota K. for K. Com. P. for People
Places belong to the Turks.
The Cataracts made by the Nile in this place
The Sonnars Country.
NUBIA K.
Mujaco Land.
PART OF
ETHIOPIA.
Degrées
THE RED SEA
Coast of Abex
PART OF
ARABIA
Land of Dobas.
ANJAN.
Fagua
Samna
Habea
Nubia
Mathan
Sabaha
Zeu
Wood
Demba
Angimi
Ialac
Desert
Zaghara
Nubia
Salent
Cusa
Darga
Damoda
Gorham
Iadis
Sigide
Ethiopian Vagabonds called Schankala.
Syre
Barnagassa P.
Batrazana P.
Fris. water
Saquem
Amanor K.
Belou K.
Doncala
Bekla P.
Matzua
Erquiko or Arquica
Anquin K.
Land of Balloi.
Dobarowa
Harb. of Camelo
St. Piter
Terre de Sel.
Sennar or Fungi K.
Axuma
Dalaca I.
Tigre K.
Dancale K.
Harb. of Fortun
Dembya K.
Bugna K.
Dawaro K.
Bagemder K.
Alata
Angot K.
Ghedm K.
Hara K.
Gan K.
Geshe P.
Itat K.
Marabet P.
Sewa K.
Combo K.
Sangara
Mugar P.
Fatagar K.
Ved or Oge K.
Balli P.
Sugamo P.
Gumar P.
Dalacia I.
Ganz K.
Sawaya I.
Zebee R.
Tacazze R.
Hanazo R.
Bashlo R.
Ambasel
Hauash R.
Lake
Haik Lake

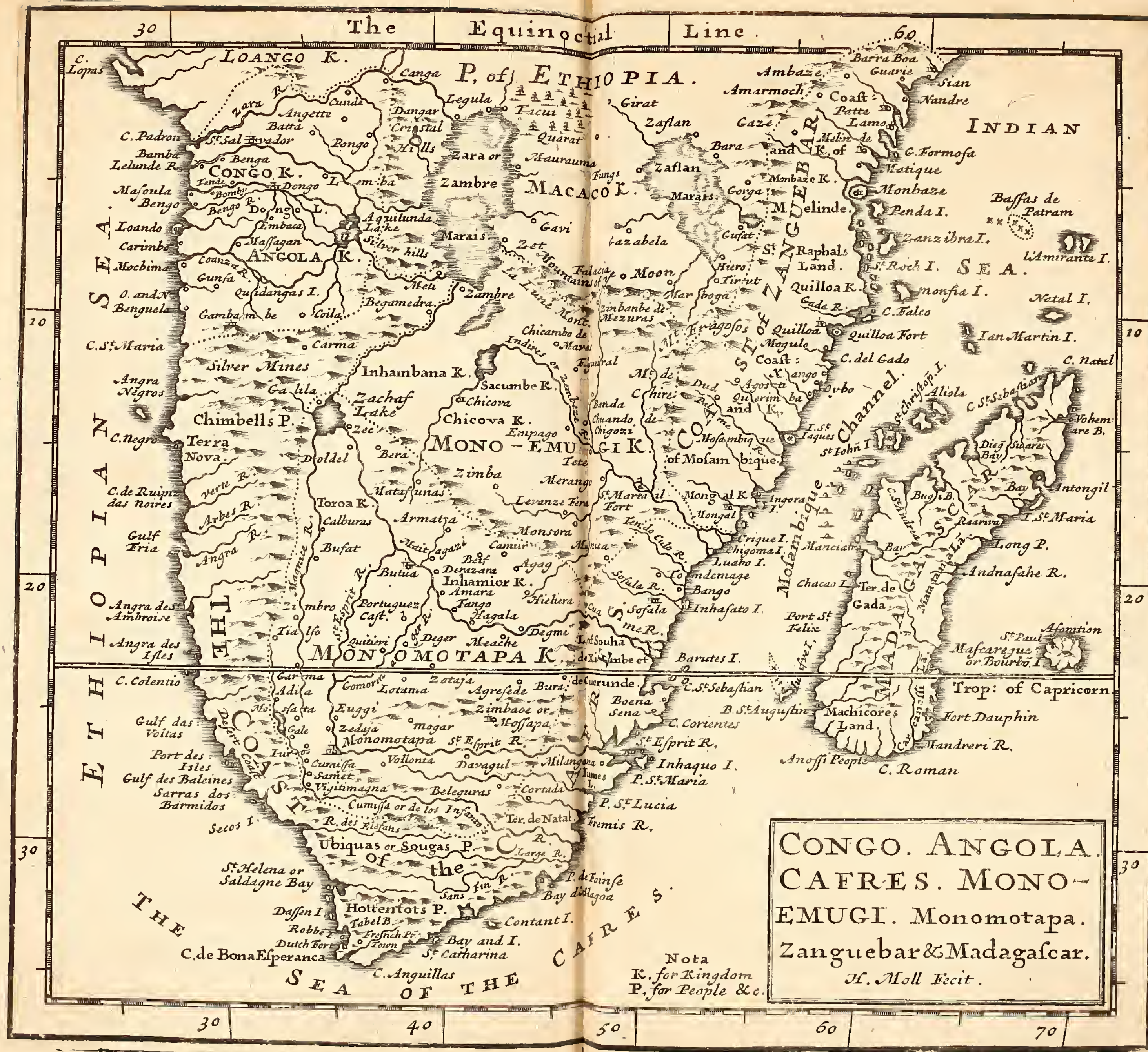

The Equinoctial Line
30
60
LOANGO K.
C. Lopas
P. of ETHIOPIA.
Canga
Legula
Tacui
Quarat
Girat
Zaflan
Ambaze
Amarmoch
Barra Boa
Guarie
Sian
Nandre
Coast
Patte
Lamo
Melinde
and K. of
G. Formosa
Matique
INDIAN
SEA.
Zara R.
Cunde
Angette
Batta
Pongo
Dangar
Cristal
Hills
C. Padron
St. Salvador
Bamba
Lelunde R.
Benga
CONGO K.
Tende
Bomby
Dongo
Lem-ba
Masoula
Bengo
Bengo R.
Dongo L.
Embaca
Loando
Carimbo
Massagan
ANGOLA K.
Aquilunda Lake
Silver hills
Mochima
Coanza R.
Gunsa
Quidangas I.
O. and N. Benguela
Gambambe
Coila
Zara or Zambre
Maurauma
MACACO K.
Fungi
Zaflan
Bara
Gaze
Marais
Gorga
Monbaze K.
Monbaze
M. elinde.
Baffas de Patram
Penda I.
Zanzibra I.
l'Amirante I.
Marais
Gavi
Zet
Mountains of ye Lune Mont.
Zambre
Meti
Begamedra
Cazabela
Falacia
Moon
Gusat
Hiero
Tirvut
St. Raphals Land.
St. Roch I.
Quilloa K.
Gada R.
monfia I.
Natal I.
C. Falco
Mar boga
Zimbanbe de Mezuras
Mt. Fragosos
COAST of ZANGUEBAR
Quilloa
Quilloa Fort
Mogulo
Coast
Ian Martin I.
C. del Gado
C. Natal
10
C. St. Maria
Carma
Chicambo de Maves
Indires or Zambeze R.
Equiral
Silver Mines
Inhambana K.
Angra Negros
Galila
Sacumbe K.
Chicova
Chicova K.
Zachaf Lake
Zec
Chimbells P.
Mt. de Chire
Dud
Palme
Agosti
Querimba
and K.
Ovbo
Channel.
St. Christop. I.
Aliola
C. St. Sebastian
Vohemare B.
C. Negro
Terra Nova
Bera
Doldel
Empago
MONO-EMUGI K.
Tete
Banda
Chuando
Chigozi
COAST of Mosambique
I. St. Jaques
St. Iohn I.
Dieg Suares Bay
C. de Ruipiz das Noires
Verte R.
Zimba
Merango
Matafunas
Levanze Fera
Toroa K.
Calburas
St. Marta il Fort
Mongal K.
Mongal
Ingora I.
Bugi B.
C. St. Andrea
Bay
Antongil
I. St. Maria
Arbes R.
Armatza
Gulf Fria
Angra R.
Bufat
Monsora
Camur
Manica
Ten do Culo R.
Crique I.
Chigoma I.
Luabo I.
Mosambique
Manciatra
Bay
Raariva
Long P.
MADAGASCAR
Matatana
Andnasahe R.
Meitagazi
Beif
Derazara
Agag
Butua
Inhamior K.
Amara
Tango
Hagala
Hielera
Sofala R.
Tondemage
Bango
Sofala
Inhasato I.
Chacao I.
Ter. de Gada
Port St. Felix
20
Angra des Ambroise
Angra des Isles
THE
Zimbro
Tialso
Magnice R.
St. Esprit R.
Portuguez Cast.
Quitievi
Deger
Meache
Degme
Cuame R.
L. of Souha
de Xicimbe et
MONOMOTAPA K.
Barutes I.
St. Paul
Asomtion
Mascareque or Bourbo I.
Trop: of Capricorn.
C. Colentio
Garma
Adila
Gomorn
Lotama
Zotaja
Agresede
Bura
de Cuerunde.
C. St. Sebastian
B. St. Augustin
Machicores Land.
Fort Dauphin
Boena
Sena
C. Corientes
Gulf das Voltas
Desert Coast
COAST of the CAFRES
Mosata
Gale
Euggi
Zedaja
mogar
Zimbaoe or Mossapa
Monomotapa
St. Esprit R.
St. Esprit R.
Mandreri R.
Anossi People
C. Roman
Port des Isles
Gulf des Baleines
Sarras dos Barmidos
Cumissa
Samet
Vigitimagna
Vollonta
Davagul
Milangana
Iumes I.
Inhaquo I.
P. St. Maria
Beleguras
Cortada
P. St. Lucia
Secos I.
Cumissa or de los Infanto
R. des Elefans
Ter. de Natal
Tremis R.
Ubiquas or Sougas P.
of the
Large R.
30
St. Helena or Saldagne Bay
Sans fin R.
P. de Foinse
Bay de Alagoa
Dassen I.
Hottentots P.
Tabel B.
Robbe I.
Dutch Fort
Fresnch Pr. Town
Contant I.
Bay and I.
St. Catharina
C. de Bona Esperanca
C. Anguillas
THE SEA OF THE CAFRES.
ETHIOPIAN SEA.
Nota
K, for Kingdom
P, for People &c.
CONGO. ANGOLA. CAFRES. MONO-EMUGI. Monomotapa. Zanguebar & Madagascar.
H. Moll Fecit.
30
40
50
60
70

AMERICA

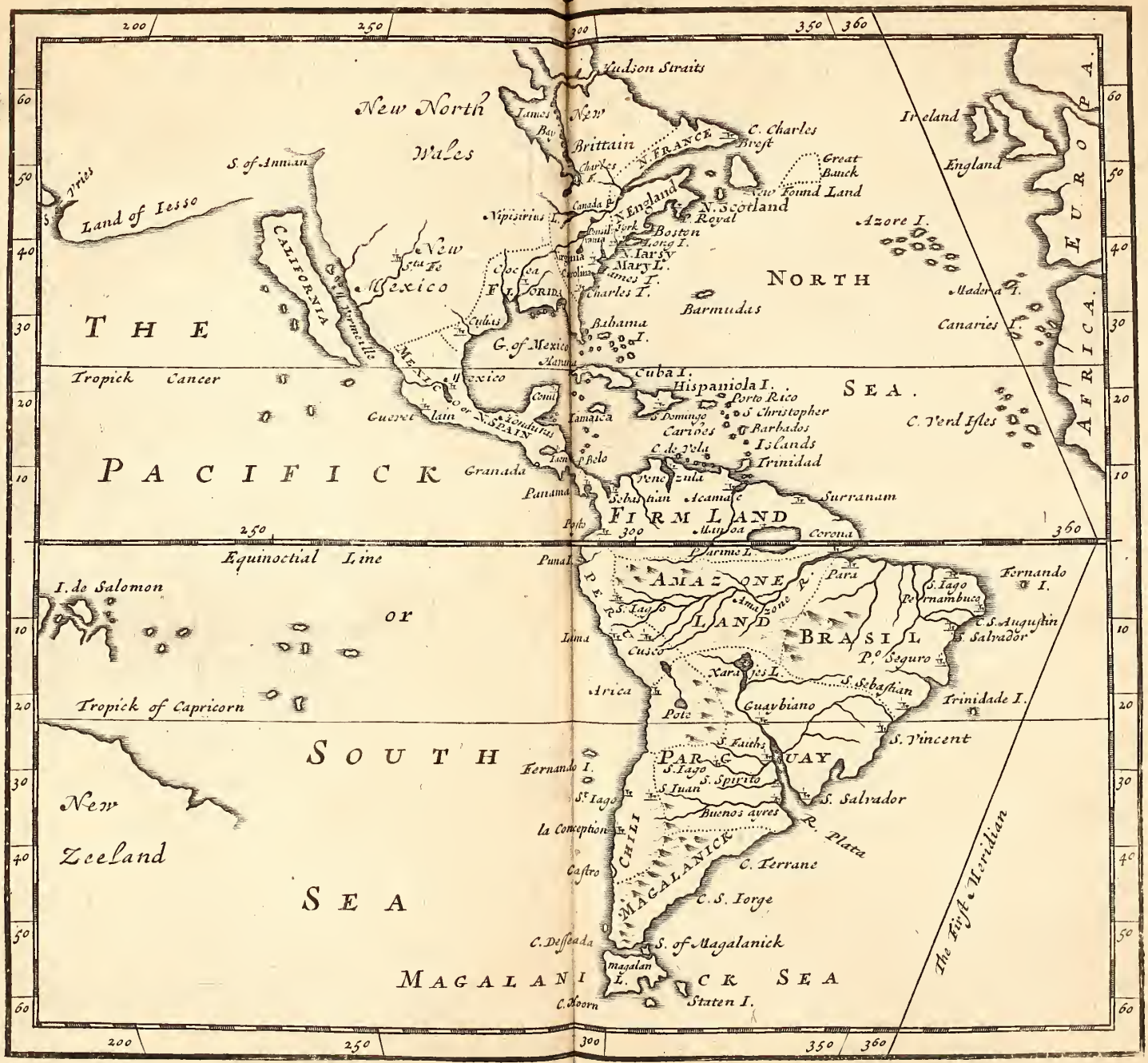
Hudson Straits
New North Wales
New Brittain
C. Charles
Brest
N. FRANCE
Great Banck
New Found Land
Ireland
England
EUROPA.
S. of Annian
Land of Iesso
Vipisirins L.
N. England
N. Scotland
C. Royal
Azore I.
Boston
Long I.
Iarsy
Mary L.
James I.
Charles I.
NORTH
Madera I.
New Mexico
CALIFORNIA
S. Barnardine
FLORIDA
Barmudas
THE
Bahama I.
Canaries I.
G. of Mexico
Tropick Cancer
MEXICO
Mexico
Cuba I.
Hispaniola I.
SEA.
Porto Rico
S. Christopher
Barbados
Islands
Trinidad
C. Verd Isles
AFRICA.
Guevet lain
N. SPAIN
Honduras
Jamaica
S. Domingo
Caribes
C. de Vela
PACIFICK
Granada
Panama
Venezula
Sebastian
Acamaica
Surranam
FIRM LAND
Corona
Equinoctial Line
Puna I.
Parime L.
I. de Salomon
or
AMAZONE LAND
Para
Fernando I.
S. Iago
Pernambuca
C. S. Augustin
S. Salvador
BRASIL
P.o Seguro
Lima
Cusco
Xaraves L.
S. Sebastian
Arica
Tropick of Capricorn
Cuaybiano
Trinidade I.
Pote
S. Vincent
SOUTH
PARAGUAY
S. Faiths
S. Iago
S. Spirito
S. Salvador
Fernando I.
New Zeeland
S. Iuan
Buenos ayres
La Conception
CHILI
R. Plata
Castro
C. Terrane
MAGALANICK
C. S. Iorge
SEA
C. Deseada
S. of Magalanick
MAGALANICK SEA
Magalan I.
C. Horn
Staten I.
The First Meridian

The Isle of CALIFORNIA. New MEXICO. LOUISIANE. The River MISISIPI. and the Lake's of CANADA.
Herman Moll Fecit.
240
250
260
270
280
290
300
60
50
40
30
N, NORTH WALES.
N, York Shire.
N, SOUTH WALES.
St Thomas Roes Welcom
new Vltra
Shark P.
C. Wosnam
Hopes Checkt
C. Sth Hampton Buttons
Manssfields I.
Terra de Laborador.
Huberts Hope
Bay.
HUDSONS BAY.
NEW BRITAIN.
Lake & R. Rouxe
Ruperts Creek
Yorkforte
Lake of Christinaux
Bourbon R.
Port Nelson Fort
Warners I.
The Iactons.
Perray R.
F. and R. St Anne
James Bay
The Houetbatons.
Alepigon L.
L. des Sioux 24 Vil. are Round it
Annian.
Lake of Assinibouels
In this Tres is Cut the Arms of France
Tracy N.
F. St Louis le Pick
N, FRANCE
Charles Fort
Mission des Recolets this is ye Farthermost in ye whole Country
Issati
Straits of Annian
TINTHONHA
Mahoreha
Tracy L.
or CANADA.
The North Straits
Agubola de Cato
Land of Panimaha
Paothe
Matchiqueme R.
Nantoumag
Lenes P.
Outagamu
Malcoutens N.
Illinois
Huron B.
Huron P.
Erie L.
Niagara Fort here is a great waterfall
C. Blanco
Tolaago
New MEXICO
Coromedo
Gatacka
Maurith
Cansa
Nation
Miamis N.
New Albion
Oupappa
LOUISIANE
P. de los Reyes
Conibas Lake
P. de Montery
or New GRANADA
Zaguatto
St Iuan
Sta Fé or Real of new Mexico
Missourits
The Paneassa
Asia 8 Villages
Kaockia
Tacahagan
Fort Sauvage
Les Kaskinampa
EMPIRE.
St Fran Drakes P.
St Cathalina I.
B. of Confession
St Clement
Gulf of CALIFORNIA
Cape Mendocino
Port de S. Andro
or MARGATA
St Antonio
Fort du Prudhome
Ohio R.
PART OF FLORIDA.
B. St Quintin
B. de las Arenas
Guada loupa
Sumas
Astablan
Land & Isles of Acansea & Taencas
Topiras
I. de Parraros
I. de Ceintas
P. of MEXICO or NEW SPAIN.
The People About this Riv. are Continually in Wars with the Spanyards
Isle Marais
Mouth of Misisipi R.
Bay St Louis
Mouth of Brave R.
BAY OF MEXICO.
1. Kenipesa
2. Ougilousa
3. Tchouchouma
4. Maovaja
5. Tanzibao
6. Orachita
7. R. aux Vaches
Cristoval P.
C. de St Apollina
Bay St Martin
Cenou P.
C. St Lucas
Paz P.
Tropick of Cancer
Mexico
Havana

MEXICO,
or New SPAIN.
Divided into the Audiance of
GUADALAYARA, MEXICO,
and GUATIMALA FLORIDA.
PART OF
Sta. Fe or Real of new Mexico
NEW MEXICO.
North or Bravo R.
GUADALAYARA.
St. John
Mines of St. John and St. Barbe
St. James
St. Philip
Gulf of California
California
Culiacon
Durago
Ellerena
Nombre de Dios
Zacatecas
PART of LOUISIANE
Ohio R.
Missisipi R.
PART OF THE ENGLISH EMPIRE
N. York
Long I.
James Town
Charles Town
Tchalake
Katoughi
Taligh
Melilot
Les Kaskinamp
May Lake
FLORIDA.
St. Matheo
R. May
R. and Bay St. Matheo
St. Augustin
B. Carlos
C. Carlos
Sand Isl.
Palaxy B.
BAY OF MEXICO.
THE NORTH SEA.
Tortugos
C. Florida
Gulf of Florida
Bahama Islands.
Trop. of Cancer
I. Marias
Mechoacon Bay
Partida
I. St. Thomas
C. Corrientes
Compostello
Guadalayara
St. Iago de los Valles
Panuco
Mexico
Mexico L.
Chalco
Valladolid
Mechoacan
Los Angeles
MEXICO.
Vera Cruz
Guaxaca
Zumpang
P. St. Antonio
P. Natividad
St. Iago
Adcofaid I.
Alimacingo Isle
Tepetina
Zacatula
Catalutla
Acapulco
P. Marques
P. Escondido
P. Angells
P. Guatulco
Tecoantepec
Soconusco
Guatimala
La Trinidad
St. Salvador
Bay de Fonseca
la Possession
Realejo
P. de St. Iuan
C. Blanco
Gulf de Salinas
I. of Canes
P. Burica
Cocos Isl.
Negrillos
la Bermaja
Areas
los Merone
B. of Campechy
Merida
Campechy
Iucatan
Cozumel
C. Cotoche
Havana
CUBA
Tiago
Port Royall
Iamaica
Bay of Honduras
C. Honduras
St. Millan
dos Baros
Seranilla
Mosquitos
Truxillo
Comayagua
Honduras
GUATIMALA
N. Segovia
Nicaragua R.
Leon
Granada
St. Lucar
Costa Rica
Gulf Nivosa
C. Gratios Dios
Perlas
Providence
Conception
Portobel
St. Samblas Isl.
Caledonia
Scots Fort
Carta gena
T. FIRMA.
Gulf of Darien
Isle of DARIEN
Bay of Panama
Pearl Isl.
The Keys of Quibo or Quicaro or Cobaya
Good Adventur Bay
THE GREAT SOUTH SEA.

The ENGLISH EMPIRE in America, Newfound-land. Canada. Hudsons Bay. &c. in Plano.
Herman Moll Fecit.
English & French Leagues 20 in one D.
0 20 40. 80. 120. 200.
300
310
320
330
60
50
40
30
Hudsons Straits
Davies Straits
West Coast
C. Charles
Shark P.
Mill I.
Q. Anns Foreland
Swans Nest
Nottingham I.
C. Dorest
Gods mercys I
C. Elizabeth
C. Sth Hampton
Thank I.
Mansfields I.
C. Wosham
Hold with Hope
Resolution I.
C. Chidley
Buttons Bay
Sleepers I.
Hopes Advance
Buttons Isl.
C. Smith
Sandy Isl.
Ganse Bay
Bakers Dozen Isl.
HUDSONS BAY.
Ter. de Laborador.
Noot Haven
Orange Bay
Balls R.
Q. Anns C.
Lock I.
Hale I.
Cosenfort Bay of Hope
Bell R.
States I.
York Sound
C. Comfort
C. Discord
C. Farewell
St. Anns I.
The Great Bay of Esquimaux
Cope Chouard
NEW BRITAIN or Prince Ruperts Land
C. Iones
Bare I.
Esquimaux P.
James Bay
Cubbs
Tiderlys
Bay of 7 Isles
St. Nicolas R.
Catharina I.
Claire I.
Veste I.
C. Charles
C. Gamay
Passage of Bell Isle
Bell I.
C. Rouge
C. St. John
Blanch Bay
Gros Yeux I.
NEW FRANCE
St. Margaret R.
Fort St. Louis
Charlton
English Factory
L. deTalque
Selout or Talque R.
Moulin Boude
English Forts
Charles Fort
L. Timagaming
Fr. house
Tadousac
St. Laurens or Canada R.
Anticosti I.
Gulf of St. Laurens
NEWFOUND LAND
Trinity Bay
Domay I.
Raye
St. Iohans
Placentia B.
St. Peter I.
C. Ras
Fr. House
Labirinthe L.
L. & Fort Abitibis
Temiscaming L.
Chigoutamy
L. St. Iean
Quebec
Sillere
I. d'Orleans
Gasp.
or CANADA
3 Rivieres
Factory
Outaouac R.
Richelieu
Montreal
N. SCOTLAND
Port Royal
Breton I.
C. Breton
Vert B.
The Main Banck
Madalena B.
Falsche
Bancks
Iaquet Banck
Balleine B.
Banqueret
I. de Sable
French R.
Outa
Huron
Frontenac Fort
Kente
Ontario L.
Iroquois R.
Huron P.
Niagara F.
Erie L.
The 5 Nations of the Iroquois
ENGLISH EMPIRE
N. ENGLAND
N. Albani
Albani
N. Iersey
Berlington
Perth
Pensilvania
Philadelphia
Boston
Plimouth
C. Cod
C. Anna
Seale I.
Sable B.
I. aux Loups Marins
St. Georges Banck
Long I.
Block I.
Martins Vinyard
Nantucket Sand
C. May
Delaware Bay
SEA OF THE ENGLISH EMPIRE.
VIRGINIA
Baltimore
Rapahanock R.
York R.
James R.
James Town
C. Charles
Chesapeaske Bay
C. Henry
C. Hattaras
Esaw
Clarendon
Cafitacqui
CAROLINA
C. Lookout
C. Fear
Cooper R.
Charles Town
C. Cartaret
Ashly R.
Po. Royall
Cambah
R. May
R. and Bay
St. Matheo
Barmudas
P. OF FLORIDA
C. Florida
Gulf of Florida
Membre
Bahama Banck
BAHAMA ISLANDS
Harbour I.
Cat I.
C. Bah
Exuma
Rum
Mayguana
Turks I.
Caicos B.
Ambroches
St. wil. Phipps
Plate Rack
Tropick of Cancer
Havana
CUBA I.
P. Guavres I.
Windward

TERRA FIRMA.

TERRA FIRMA.
and the
Caribbé Islands &c.
H. Moll Fecit.

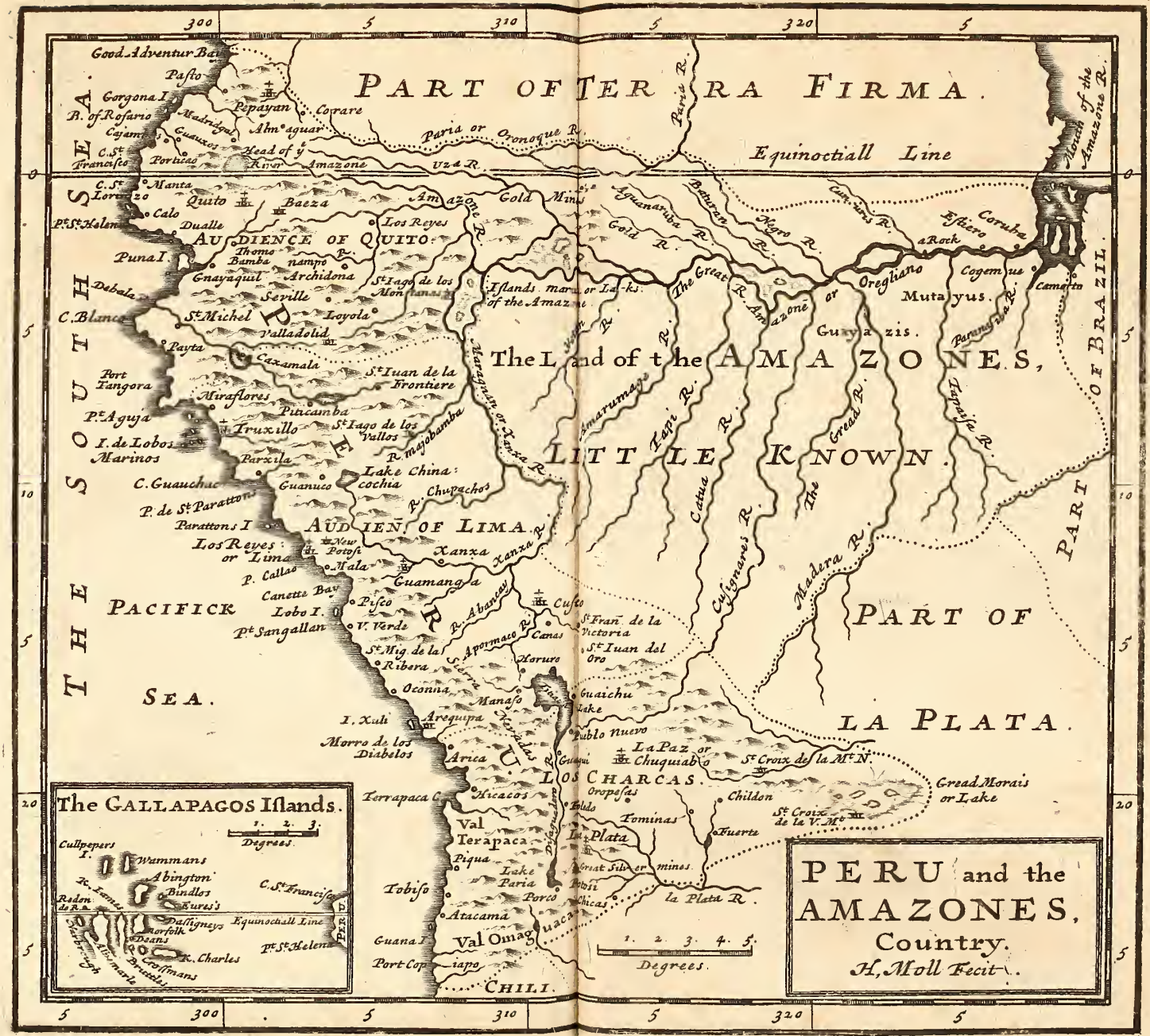
PART OF TERRA FIRMA.
Equinoctiall Line
Paria or Oronoque R.
Amazone R.
Gold Mines
Los Reyes
AUDIENCE OF QUITO.
Quito
Baeza
Dualle
Puna I.
Thomebamba
Tumpa
Archidona
Seville
Loyola
Valladolid
Caxamala
Piticamba
Truxillo
Parxila
Guanuco
Lake China cochia
Chupachos
AUDIEN. OF LIMA.
Los Reyes or Lima
New Potosi
Mala
Guamanga
Canette Bay
Lobo I.
Pisco
V. Verde
Pt. Sangallan
Canas
Cusco
Oconna
Manaso
Arequipa
I. Xuli
Morro de los Diabolos
Arica
Terrapaca
Hicacos
Val Terapaca
Piqua
Lake Paria
Tobiso
Atacama
Val Omag
Guana I.
Port Copiapo
CHILI.
PACIFICK SEA.
SOUTH SEA.
The Land of the AMAZONES,
LITTLE KNOWN.
Islands marsh or Lakes of the Amazone
Guayazis.
Oregliano
Mutayus.
Cogemue
Camita
Coruba
Esfuero
Rock
Mouth of the Amazone R.
PART OF BRAZIL.
PART OF LA PLATA.
LOS CHARCAS.
Oropesas
Potosi
Great Silver mines
La Plata
Fuerte
Childon
Tomina
Pueblo nuevo
La Paz or Chuquiabo
St Croix de la Mt N.
Gread Morais or Lake
St Croix de la V. Mt
Guaichu Lake
Madera R.
Cuiguares R.
Catua R.
Tapuja R.
Parana Ita R.
Rio Negro R.
Aguanaruba R.
Baturan R.
Curiuris R.
Yapura R.
Amarumayo R.
Tapi R.
Xanxa R.
Maragnon or Xanxa R.
R. Majobamba
R. Albancay
R. Apormac
Sierra Nevada
Diaguita R.
Rio de la Plata
Degrees
1. 2. 3. 4. 5.
The GALLAPAGOS Islands.
Degrees
Cullpepers I.
Wammans
Abington
Bindlos
Tures
C. St. Francisco
Redon de Ramos
Darlymple
Equinoctiall Line
Norfolk
Deans
Crossmans
K. Charles
Pt St Helena
Pt St Helena
PERU and the AMAZONES, Country.
H. Moll Fecit.

BRASIL,
Divided into its
CAPTAINSHIPS.
H. Moll fecit.
Equinoctiall Line.
ATLANTICK OCEAN.
BRASIL
PART of the AMAZONES.
PART OF Gualachos
People.
LAPLATA.
PARA.
MARAGNAN.
SIARA.
TAMARACA
PERNAMBUCA.
SERGIPE.
DE TODOS OS SANCTOS.
DOS ILHEOS.
Pto SEGURO.
Spto SANCTO.
Amazones R.
I. St Iuan
Isle and Citty Maragnan
C. Arbes
R. Mondao
C. Parcelado
Rocas
Vegie
I. de Fernando de Noronho
Dobel Bay
C. Salines
Baxos de Roque
C. St Roque
B. St Martin
Keulhe Fort
Paraiba
C. Blanco
Tamaria de Pernambuca
C. St Augustin
R. Alagoa
R. St Francisco
Seregipe del Rey
R. Real
St Salvador
C. St Antonio
Bay de todos os Sanctos
R. das Ilhos
Porto Seguro Velio
I. Longa
I. Séco
Abreolhos
C. Stta Catharina
Asention I.
I. de Trinidad
B. de Spto Sancto
Bon Fonda
C. St Thome
I. de St Anna
B. de Ianeiro
C. Frio
Tropick of Capricorn
I. St Sebastian
Paranagua Bar
Degrees.
0. 1. 2. 3. 4. 15. 6.
330
340
350

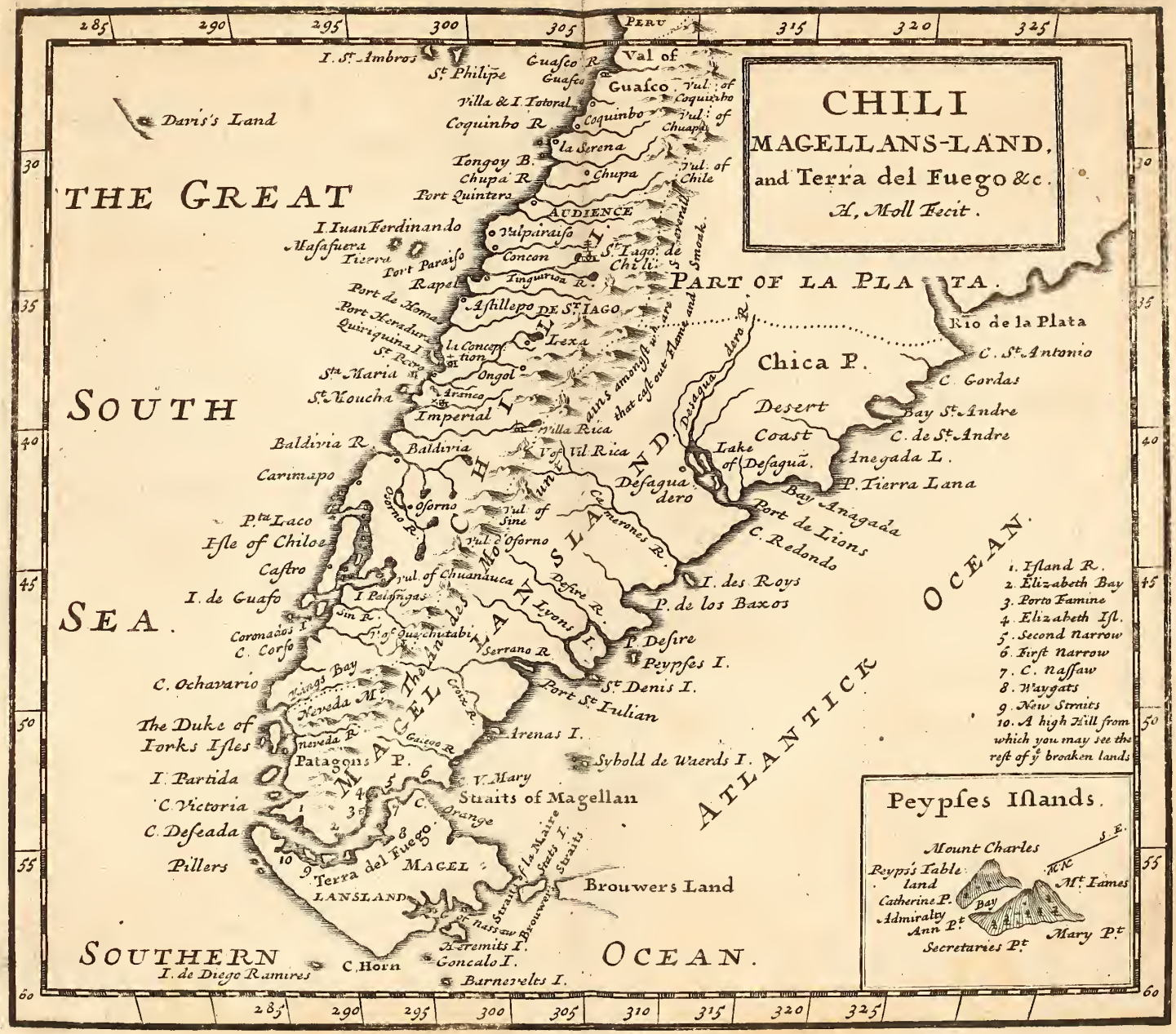
CHILI
MAGELLANS-LAND,
and Terra del Fuego &c.
H. Moll Fecit.
THE GREAT
SOUTH
SEA.
SOUTHERN
OCEAN.
ATLANTICK
OCEAN.
PART OF LA PLATA.
CHILI
Val of Guasco
Guasco
Villa & I. Totoral
Coquinbo R.
Coquinbo
la Serena
Tongoy B.
Chupa R.
Chupa
Port Quintero
AUDIENCE
Valparaiso
Concon
St. Iago de Chili
Rapel
Tunguraa R.
Assillepo DE St. IAGO
Iexa
Ongol
Imperial
Villa Rica
Vol. Vil Rica
Baldivia R.
Baldivia
Carimapo
Oforno
Vul. of Sine
Vul. of Oforno
P.ta Laco
Isle of Chiloe
Castro
Vul. of Chuanduca
I. de Guafo
I. Paisinges
Coromados I.
C. Corso
Fog of Guechutabi
Serrano R.
C. Ochavario
Kings Bay
Neveda Mt.
Neveda R.
The Duke of Yorks Isles
Patagons P.
I. Partida
C. Victoria
C. Defeada
Pillers
Terra del Fuego
MAGEL
LANSLAND
Straits of Magellan
C. Orange
Brouwers Land
Le Maire Straits
Staats I.
Barnevelts I.
Goncalo I.
Hermits I.
C. Horn
I. de Diego Ramires
Rio de la Plata
C. St. Antonio
Chica P.
C. Gordas
Desert Coast
Bay St. Andre
C. de St. Andre
Inegada L.
P. Tierra Lana
Lake of Desagua.
Desaguadero
Bay Anagada
Port de Lions
C. Redondo
I. des Roys
P. de los Baxos
P. Desire
Peypses I.
St. Denis I.
Port St. Julian
Arenas I.
Sybold de Wuerds I.
Cameron R.
Desire R.
Lyons I.
Mouth of the Strait de Le Maire
1. Island R.
2. Elizabeth Bay
3. Porto Famine
4. Elizabeth Isl.
5. Second Narrow
6. First Narrow
7. C. Nassau
8. Waygats
9. New Straits
10. A high Hill from which you may see the rest of y.e broaken lands
Peypses Islands.
Mount Charles
Peyps's Table land
Catherine P.
Admiralty
Ann P.t
Secretaries P.t
Bay
Mt. James
Mary P.t
S. E.
N. W.
285
290
295
300
305
310
315
320
325
30
35
40
45
50
55
60

The Great Province of
RIO DE LA
PLATA.
H, Moll Fecit.
0 1 2 3 4 5
Degrées.
Nota
L. for Land.
P. for People.
PART OF THE
AMAZONES.
PART OF PARAGUAY.
Morais or
Lake
de Los
Xarajes.
Paraguay R.
Miani R.
PERU.
la Croix de la m.n
Tare R.
la Croix de la V.m.
La Plata
Potosi
la Plata
Tropick of Capricorn
CHARCAS.
Pajaguas R.
Payaguas P.
Cachimayo R.
Salta
Vermeille R.
Sta Fe
Itatin P.
GUARIA
Incarnati on
St Miguel
Lake of St Miguel
S. Vincent
Mar acaiu
Villa Richa
Parana R.
Great Sault
Ciudad Real
Conan ea
Gualachos P.
St Pol
Ciudadrea d'Outiveros
PARIA
R. Itati
Yguazu
St Joseph
Acarai
Assumtion de la Plata
R. Ignacu
Paranagua
Ibit uruna
PART OF BRASIL.
C. Frio
I. St Sebastian
I. Queimados
I. Tacutiara
The Great Bar of Paranagua.
I. Battanga
I. Aracari
AUDIENCE DE LA PLATA.
Salado R.
Xuxin
Panuco
St Iago del Estero
St Iago R.
la Concep tion
Rioxa
Fre Antones P.
Paraguay R.
St Ignatio
Parana R.
Corrientes
Itapa
GUANANAS.
Tapuca R.
Xavier
Tibiquari R.
P. OF CHILI
Mount
Milganca
Vi noras L.
St miguel R.
S. miguel
St Lean de la Frontiere
TUCUMANIA.
Christal Lake
Sta Catharina N. S.
Corduba les Sainte
Segundo R.
Sta Fe
Chanos
la Punta
Tercero R.
Desaguadero R.
L. of Guanagaches
Andes
CHICUITO
Diaguitas P.
St Luis
Mendoca
Iuries P.
Trapalanda.
Diamente
Quirand.
Saladillo R.
los Arecises R.
Lucan R.
Buenos Aires
P. OF MAGELANS-LAND.
St Lucia
L. of Caracaros
R. de la Plata
la Concepcion
RIO de la PLATA
Sta Spirito
Urayguay R.
URAGUAY
Iocuiti R.
St michel
Caamo P.
Grande R.
Los Patos P.
Sofa R.
Umay
St nicolas
Negro
Assomption
la Visitation
Charuas L.
St Gabriel's L.
St Salvador
Sta Maria
I. de Loups
I. de Flores
Sta Maria
Port and Isles St Gabriel
Rio de la Plata.
C. St Antonio
I. de Galle
I. St Catharina
I. de Avoredo
C. dos Patos
Port & Bay of Biassa
Toramanda R.
P. de St Pedro
R Grande
Cape & Isle Castillos
ATLANTICK OCEAN.
Saxenbourg I.
320
330
340
310
5
15
20
25
30
35

R. P. L. Bindery.
DEC 26 1911